

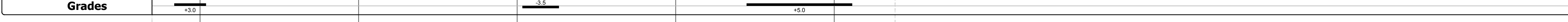



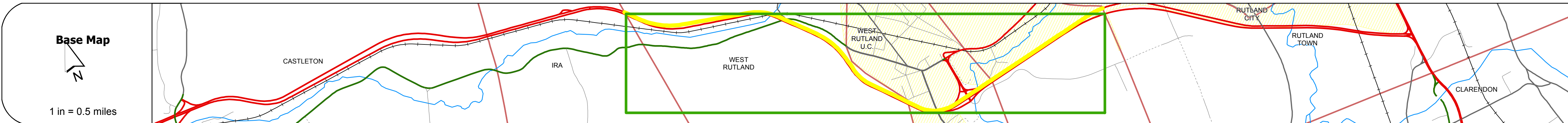
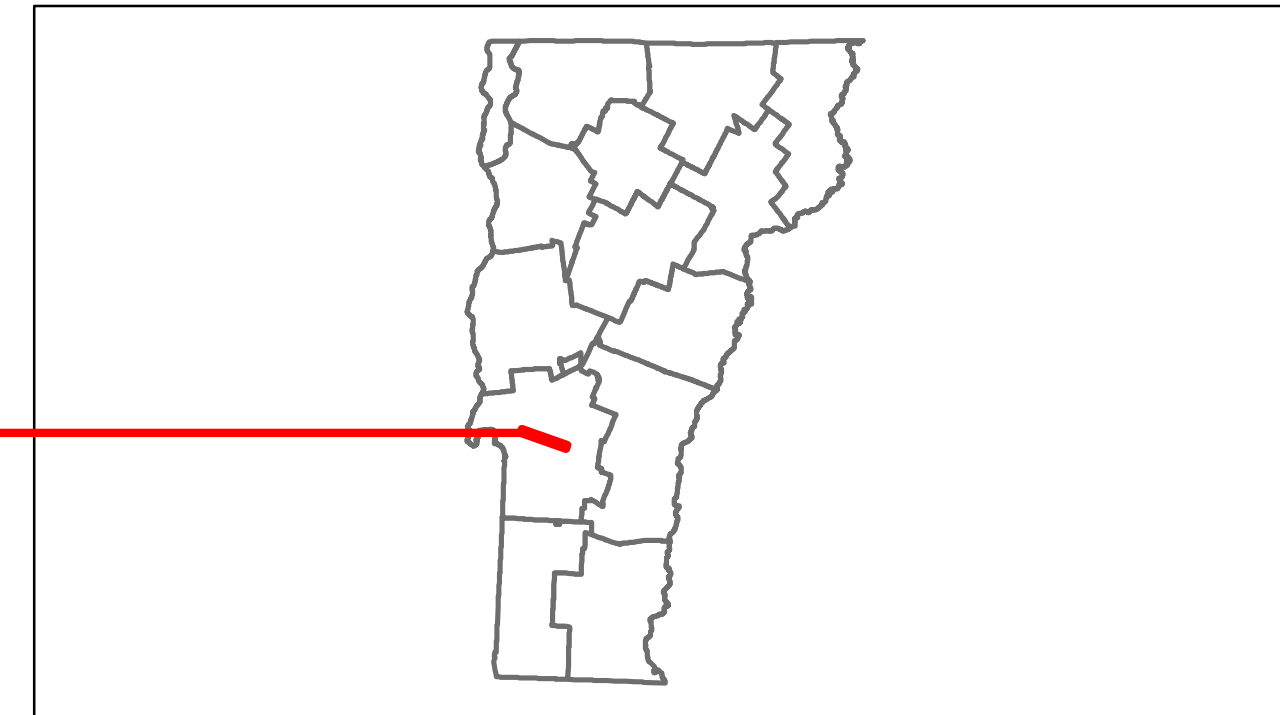


Route Log Progress Chart


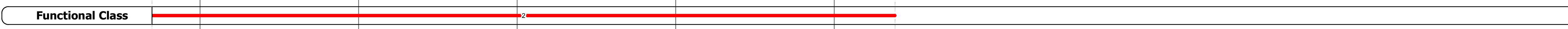

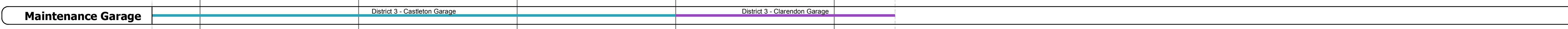
DRAFT

Please Note: Errors and Omissions May Exist.
Contact the VTrans Mapping Unit with questions or concerns.

DISTRICT	TOWN	ROUTE
3	WEST RUTLAND	US-4



Historic Projects	12	13	14	15	16
1968 AP 020-1(10)					
1985 F EGC-F 020-1(10) C1					



ADT Counts	2012	2011	2010	2009	2008

Crash Locations	2012	2011	2010	2009	2008

DESCRIPTION BLOCK
<p>Bridge 13W: Stringer/multi-beam or girder - 1968 Structure No. 200020013W11282 Length: 315' Width: 30.4' Under Clearance: 32.0' Facility Carried: US 00004 ML Bridge Type: 5 SPAN ROLLED BM Features Intersected: CLARENDON PITTSFORD R.R. Surface: Bituminous Maintenance/Ownership: State</p> <p>Bridge 14W: Stringer/multi-beam or girder - 1968 Structure No. 200020014W11282 Length: 341' Width: 30.0' Under Clearance: 16.5' Facility Carried: US 00004 ML Bridge Type: 3SP CONT ROLLED BEAM Features Intersected: US 4 OVER VT 4A Surface: Bituminous Maintenance/Ownership: State</p> <p>Bridge 15W: Stringer/multi-beam or girder - 1968 Structure No. 200020015W11282 Length: 99' Width: 38.2' Under Clearance: 14.17' Facility Carried: US 00004 ML Bridge Type: ROLLED BEAM Features Intersected: US 4 OVER CLARDN AVE Surface: Bituminous Maintenance/Ownership: State</p> <p>Bridge 16W: Stringer/multi-beam or girder - 1986 Structure No. 200020016W11282 Length: 166' Width: 37.2' Under Clearance: 15.33' Facility Carried: US 00004 ML Bridge Type: 3SP CONT WELDED GIR Features Intersected: US 4 OVER BR US 4 Surface: Bituminous Maintenance/Ownership: State</p>

Historic Projects Retreatment, Resurface, Unknown, Bituminous Mix, Skirny Mix, Bituminous Seal, Concrete, Gravel, Surface Treated Gravel, Plant Mix, Reclaimed Base and Bituminous Concrete, Concrete	Functional Class 1, 2, 3, 4, 5, 6, 7, 8, 9, 10, 11, 12, 13, 14, 15, 16, 17, 18, 19	Curves curve left, curve right	Road Widths (ft)	Traffic Counters (counter ID)	Crash Locations Fatal, Injury, Property Damage Only, Unknown Crash Type	Mileage by Functional Class By Sheet 020-1 2 - Rural - Principal Arterial 4.687	Mileage by Town By Sheet WEST RUTLAND - U004-1128W 4.687 of 4.687	DISTRICT 3	TOWN WEST RUTLAND	Date: 11/15/13	ROUTE US-4 ETE mileage: 11.697 to 16.384
						Total Mileage: 4.687 mi	Total Mileage: 4.687 mi	1 of 1 TWN mileage: 11.697 to 16.384			