









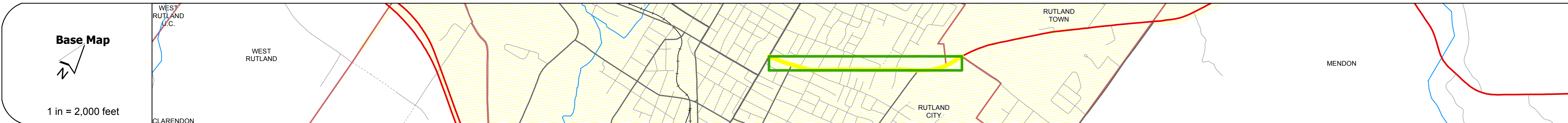
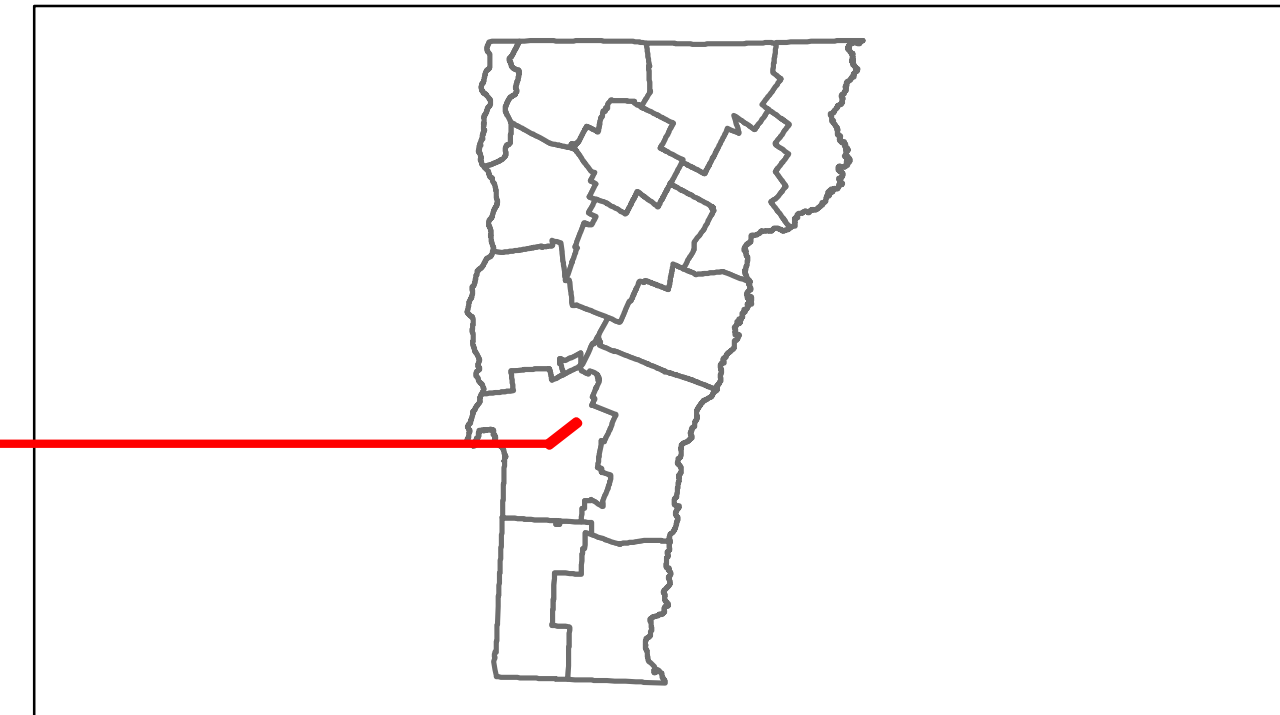


Route Log Progress Chart

DRAFT

Please Note: Errors and Omissions May Exist.
Contact the VTrans Mapping Unit with questions or concerns.

DISTRICT	TOWN	ROUTE
3	RUTLAND CITY	US-4



DESCRIPTION BLOCK	

Historic Projects Retreatment, Resurface, Unknown, Bituminous Mix, Skippy Mix, Bituminous Seal, Bituminous Concrete, Surface Treated Gravel, Plant Mix, Reclaimed Base and Bituminous Concrete, Concrete	Functional Class 1, 2, 3, 4, 5, 6, 7, 8, 9, 10, 11, 12, 13, 14, 15, 16, 17, 18, 19	Curves curve left, curve right	Road Widths (ft)	AADT (count)	Mileage by Functional Class By Sheet 020-2 14 - Urban - Principal Arterial - other 1.250	Mileage by Town By Sheet RUTLAND CITY - U004-1119 1.25 of 1.25	DISTRICT 3	TOWN RUTLAND CITY	Date: 11/15/13	ROUTE US-4 ETE mileage: 18.829 to 20.079
Crash Locations Fatal, Injury, Property Damage Only, Unknown Crash Type						Total Mileage: 1.250 mi		Total Mileage: 1.25 mi		1 of 1 TWN mileage: 0.0 to 1.25