

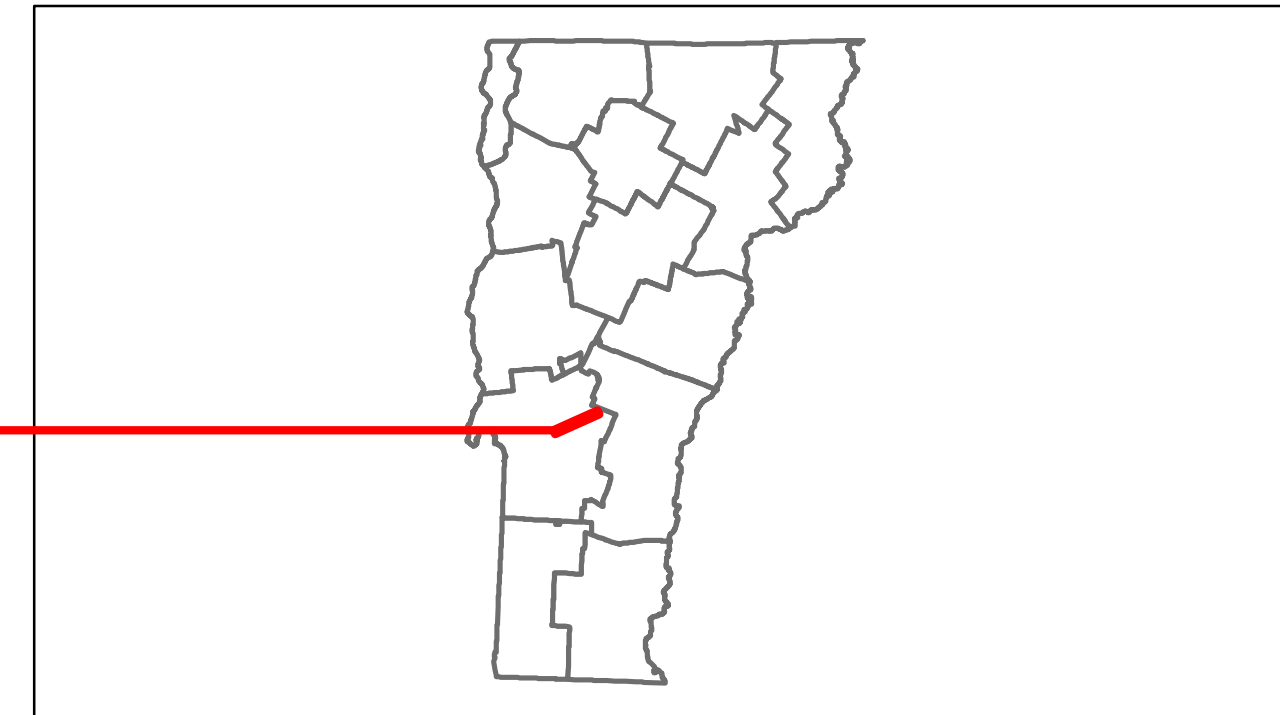


Route Log Progress Chart

DRAFT

Please Note: Errors and Omissions May Exist.
Contact the VTrans Mapping Unit with questions or concerns.

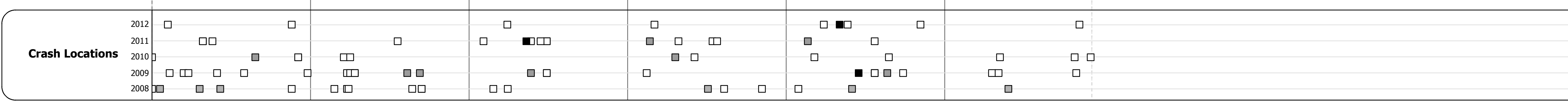
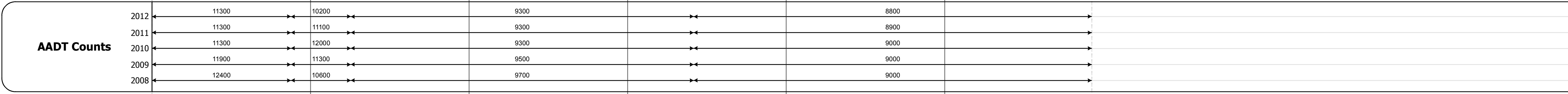






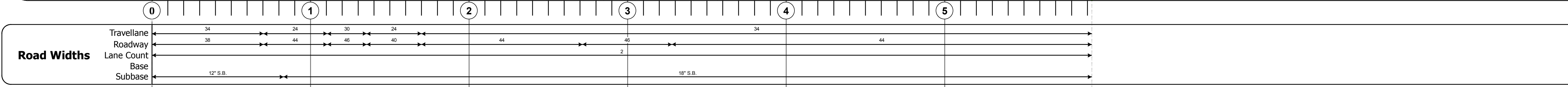
DISTRICT	TOWN	ROUTE
3	MENDON	US-4



DESCRIPTION BLOCK

Bridge 24:
Stringer/multi-beam or girder - 1959
Structure No. 20002002411102
Length: 128'
Width: 44.5'
Facility Carried: US 00004 ML
Bridge Type: 2 SP ROLLED BEAM
Features Intersected: MENDON BROOK
Surface: Bituminous
Maintenance/Ownership: State

Culvert 25:
Culvert - 1949
Structure No. 30002002511101
Length: 12'
Under Clearance: 10.0'
Facility Carried: US4
Bridge Type: R.C. BOX
Features Intersected: BROOK
Maintenance: State



Historic Projects Retreatment, Resurface, Unknown, Bituminous Mix, Skippy Mix, Bituminous Seal, Bituminous Concrete, Surface Treated Gravel, Plant Mix, Reclaimed Base and Bituminous Concrete, Concrete	Functional Class 1, 2, 3, 4, 5, 6, 7, 8, 9, 10, 11, 12, 13, 14, 15, 16, 17, 18, 19	Curves curve left, curve right	Road Widths (ft)	Traffic Counters (counter ID)	AADT (count)	Crash Locations Fatal, Injury, Property Damage Only, Unknown Crash Type	Mileage by Functional Class By Sheet 020-2 2 - Rural - Principal Arterial 5.032 020-2 14 - Urban - Principal Arterial - Other 0.896	Mileage by Town By Sheet MENDON - U004-1110 5.928 of 5.928	DISTRICT 3	TOWN MENDON	Date: 11/15/13	ROUTE US-4 ETE mileage: 21.313 to 27.241
							Total Mileage: 5.928 mi	Total Mileage: 5.928 mi	1 of 1 TWN mileage: 0.0 to 5.928			