

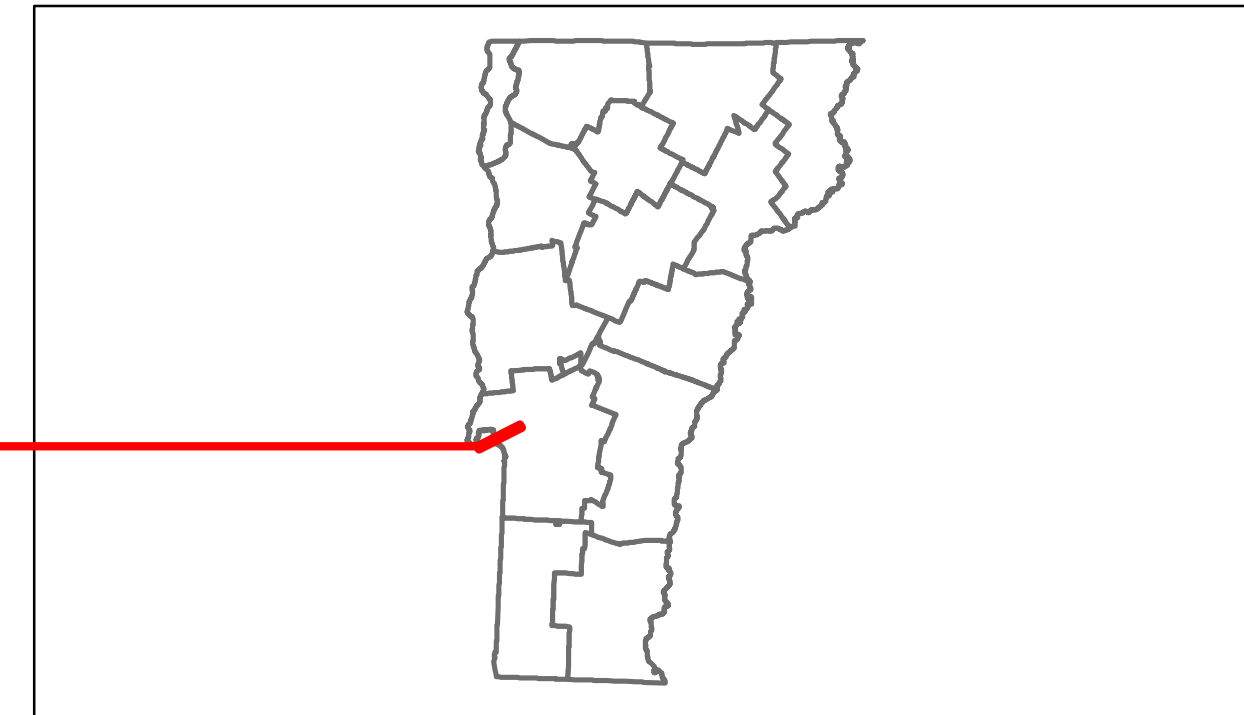


Route Log Progress Chart

DRAFT

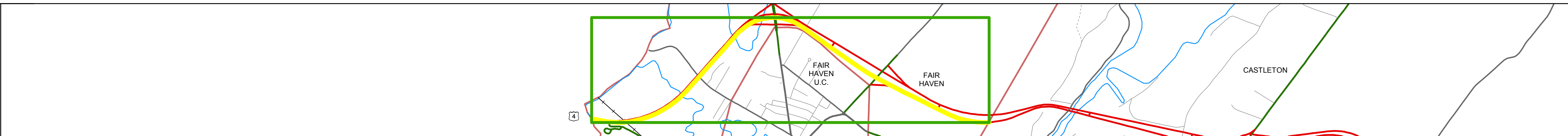
Please Note: Errors and Omissions May Exist.
Contact the VTrans Mapping Unit with questions or concerns.

DISTRICT	TOWN	ROUTE
3	FAIR HAVEN	US-4



Base Map

1 in = 0.5 miles



Stick Diagram


- Primary Structures
- Secondary Structures
- Stations (Feet)
- Railroad Crossings
- Divided State Highway
- State Highway
- Divided Class 1 Town Highway
- Class 1 Town Highway
- Town Boundary
- District Boundaries
- State/Town Highway Change
- Divided Highway Limits
- Ghost Section Boundary
- Streams

Scale: 1in = 2000 FEET




Road Widths


Travellane
Roadway
Lane Count
Base
Subbase



Curves




Grades



Historic Projects




Maintenance Garage




Traffic Counters




Functional Class




Speed Zone



AADT Counts



Crash Locations



DESCRIPTION BLOCK

Bridge 2:
Girder and floorbeam system - 1971
Structure No. 20002000211072
Length: 175'
Height: 0.0'
Facility Carried: RAILROAD
Bridge Type: 2 SP WELDED THRU GR
Features Intersected: CL+P RR OVER U.S.4

Bridge 3E:
Stringer/multi-beam or girder - 1971
Structure No. 200020003E11072
Length: 243'
Width: 42.8'
Facility Carried: US 00004 ML
Bridge Type: 2SP CONT WELDED GIR
Features Intersected: CASTLETON RIVER
Surface: Bituminous
Maintenance/Ownership: State

Bridge 5E:
Stringer/multi-beam or girder - 1971
Structure No. 200020005E11072
Length: 191'
Width: 36.8'
Under Clearance: 14.33'
Facility Carried: US 00004 ML
Bridge Type: WELDED GIRDER
Features Intersected: US 4 OVER VT 22A
Surface: Bituminous
Maintenance/Ownership: State

Culvert 6E:
Culvert - 1970
Structure No. 200020006E11072
Length: 25'
Under Clearance: 13.67'
Facility Carried: US 00004 ML
Bridge Type: RC BOX
Features Intersected: US 4 OVER T.H. 21
Maintenance/Ownership: State

Bridge 7E:
Stringer/multi-beam or girder - 1971
Structure No. 201142000111072
Length: 145'
Height: 0.0'
Weight Limit: 0
Facility Carried: VT 00921
Bridge Type: WELDED GIRDER
Features Intersected: F HAV SH OVER US 4

Historic Projects Retreatment, Resurface, Unknown, Bituminous Mix, Skippy Mix, Bituminous Seal, Concrete, Gravel, Surface Treated Gravel, Plant Mix, Reclaimed Base and Bituminous Concrete, Concrete	Functional Class 1, 2, 3, 4, 5, 6, 7, 8, 9, 10, 11, 12, 13, 14, 15, 16, 17, 18, 19	Curves curve left, curve right	Road Widths (ft)	Traffic Counters (counter ID)	AADT (count)	Crash Locations Fatal, Injury, Property Damage Only, Unknown Crash Type	Mileage by Functional Class By Sheet 020-1 2 - Rural - Principal Arterial 3.491		Mileage by Town By Sheet FAIR HAVEN - U004-1107 3.491 of 3.491		DISTRICT 3	TOWN FAIR HAVEN	Date: 11/15/13	ROUTE US-4 ETE mileage: 0.0 to 3.491
							Total Mileage: 3.491 mi		Total Mileage: 3.491 mi					