

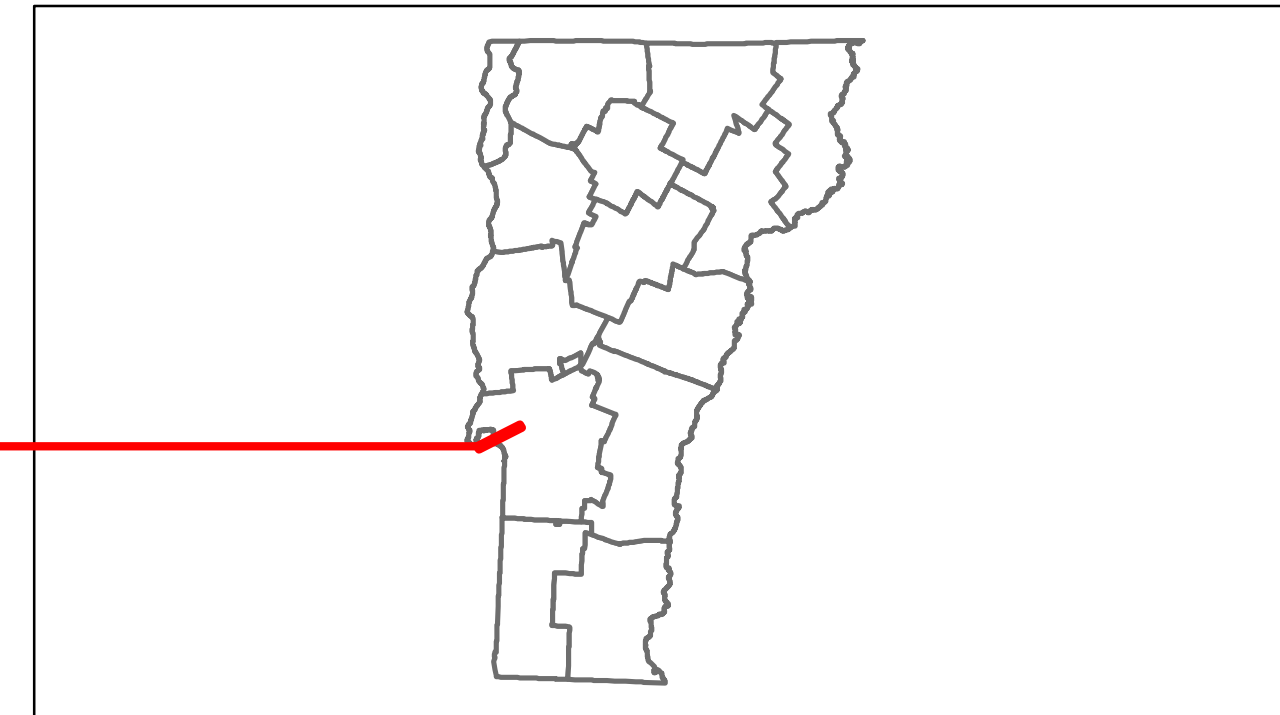


Route Log Progress Chart

DRAFT

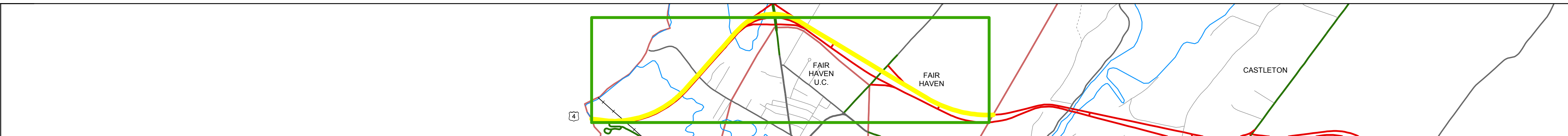
Please Note: Errors and Omissions May Exist.
Contact the VTrans Mapping Unit with questions or concerns.

| | | |
|----------|------------|-------|
| DISTRICT | TOWN | ROUTE |
| 3 | FAIR HAVEN | US-4 |



Base Map

1 in = 0.5 miles



Stick Diagram

- Primary Structures
- Secondary Structures
- Stations (Feet)
- Railroad Crossings
- Divided State Highway
- State Highway
- Divided Class 1 Town Highway
- Class 1 Town Highway
- Town Boundary
- District Boundaries
- State/Town Highway Change
- Divided Highway Limits
- Ghost Section Boundary
- Streams

Scale: 1in = 2000 FEET



DESCRIPTION BLOCK

Bridge 3W:
Stringer/multi-beam or girder - 1971
Structure No. 20002003W11072
Length: 243'
Width: 42.8'
Facility Carried: US 00004 ML
Bridge Type: 2SP CONT WELDED GIR
Features Intersected: CASTLETON RIVER
Surface: Bituminous
Maintenance/Ownership: State

Bridge 4:
Stringer/multi-beam or girder - 1971
Structure No. 20110700D411071
Length: 237'
Height: 0.0'
Weight Limit: 0
Facility Carried: TR 00006
Bridge Type: 2 SP CONT WELDED GIR
Features Intersected: US 4 UNDER TH NO 6


Bridge 5W:
Stringer/multi-beam or girder - 1971
Structure No. 20002005W11072
Length: 203'
Width: 36.8'
Under Clearance: 18.0'
Facility Carried: US 00004 ML
Bridge Type: WELDED GIRDER
Features Intersected: US 4 OVER VT 22A
Surface: Bituminous
Maintenance/Ownership: State

Culvert 6W:
Culvert - 1970
Structure No. 20002006W11072
Length: 25'
Under Clearance: 13.67'
Facility Carried: US 00004 ML
Bridge Type: RC BOX
Features Intersected: US 4 OVER T.H. 21
Maintenance/Ownership: State


Bridge 7W:
Stringer/multi-beam or girder - 1971
Structure No. 20114200211072
Length: 145'
Height: 0.0'
Weight Limit: 0
Facility Carried: VT 00921
Bridge Type: WELDED GIRDER
Features Intersected: F HAV SH OVER US 4

Road Widths


Travellane
Roadway
Lane Count
Base
Subbase




Curves




Grades




Historic Projects




Maintenance Garage



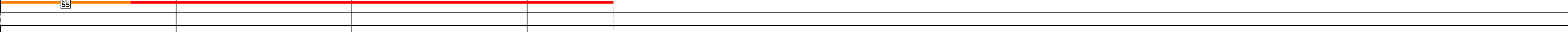
Traffic Counters




Functional Class



Speed Zone



AADT Counts



Crash Locations



| | | | | | | | | | | | | |
|---|--|--|----------------------------|------------------------|---|--|---|--|----------------------|---------------------------|-----------------------|---|
| Historic Projects Retreatment, Resurface, Unknown, Bituminous Mix, Skippy Mix, Bituminous Seal, Gravel, Surface Treated Gravel, Plant Mix, Reclaimed Base and Bituminous Concrete, Concrete | Functional Class 1, 2, 3, 4, 5, 6, 7, 8, 9, 10, 11, 12, 13, 14, 15, 16, 17, 18, 19 | Curves curve left, curve right | Road Widths (ft) | AADT (count) | Mileage by Functional Class By Sheet 020-1 2 - Rural - Principal Arterial 3.491 | | Mileage by Town By Sheet FAIR HAVEN - U004-1107W 3.491 of 3.491 | | DISTRICT 3 | TOWN FAIR HAVEN | Date: 11/15/13 | ROUTE US-4 ETE mileage: 0.0 to 3.491 |
| | | | | | Crash Locations Fatal, Injury, Property Damage Only, Unknown Crash Type | | Total Mileage: 3.491 mi | | | | | |