


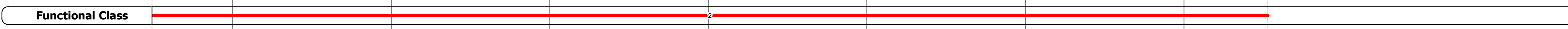
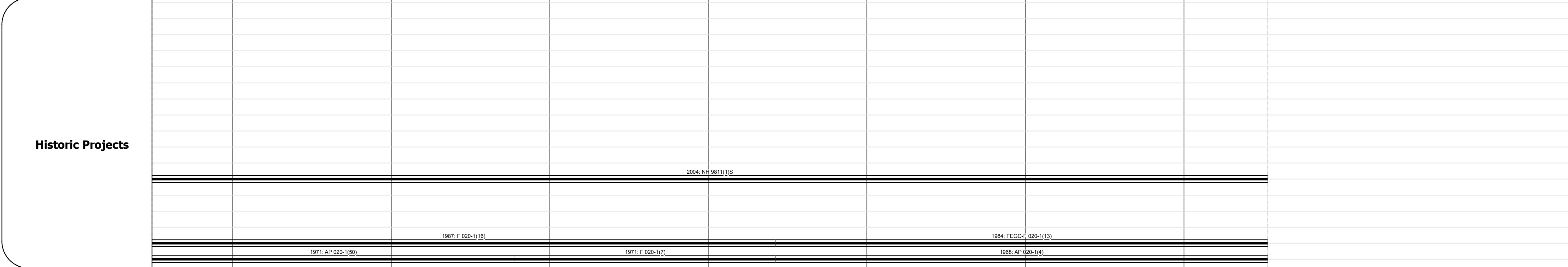



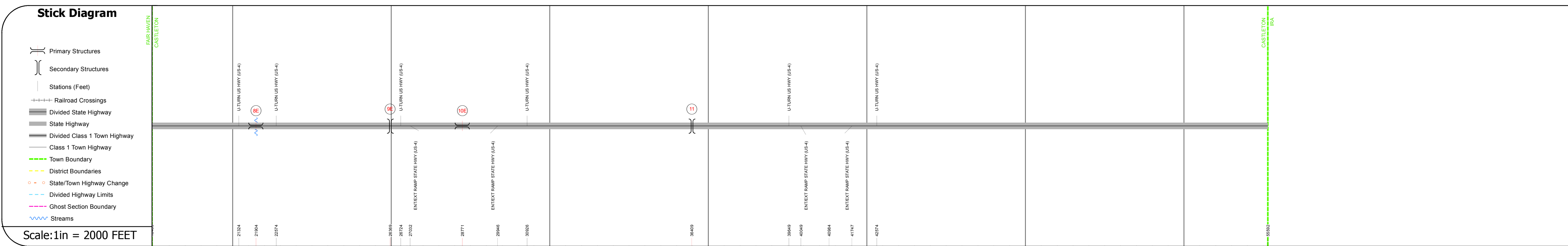
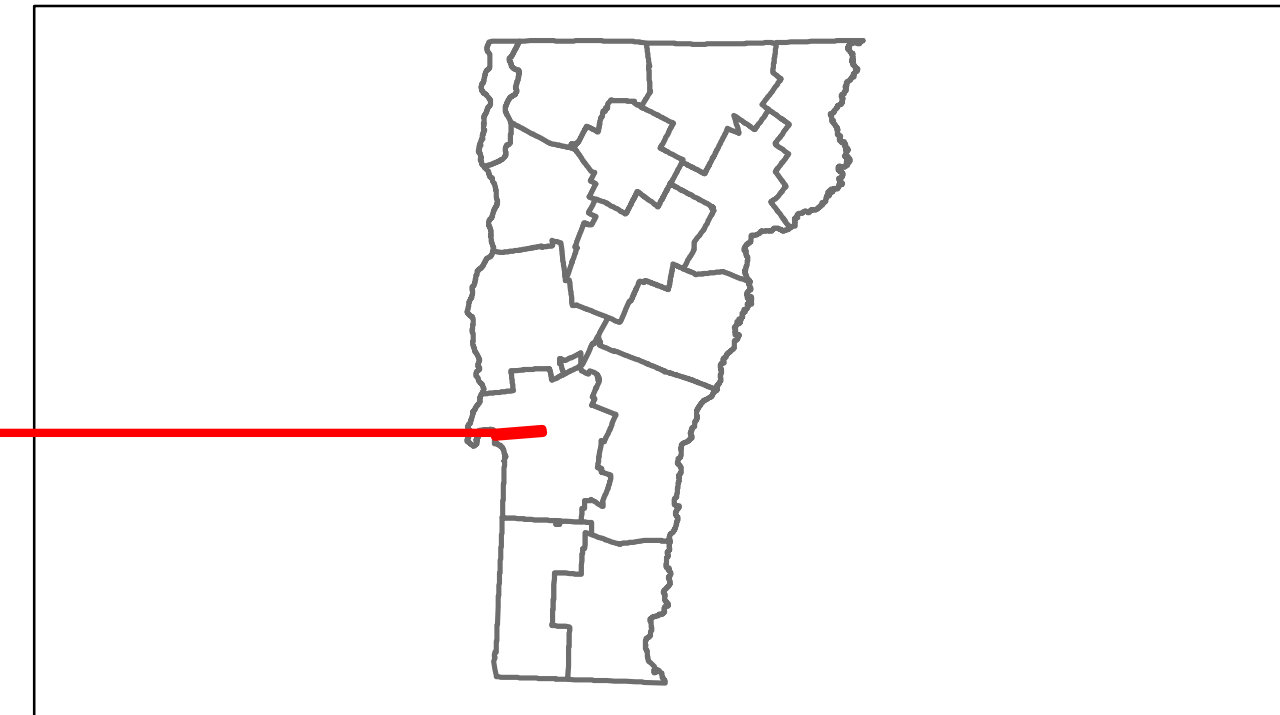


Route Log Progress Chart

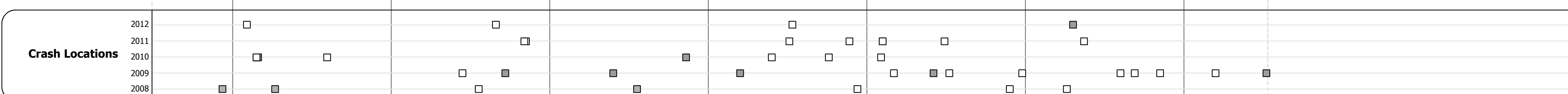
DRAFT

Please Note: Errors and Omissions May Exist.
Contact the VTrans Mapping Unit with questions or concerns.

DISTRICT	TOWN	ROUTE
3	CASTLETON	US-4



Year	Station 1	Station 2	Station 3	Station 4	Station 5
2012	8500	11800	13100		
2011	8500	11800	13200		
2010	8400	11700	13300		
2009	8200	10300	13100		
2008	8000	8900	12900		



DESCRIPTION BLOCK

Bridge 8E:
Stringer/multi-beam or girder - 1971
Structure No. 20002008E11032
Length: 54.3'
Width: 36.8'
Under Clearance: 16.0'
Facility Carried: US 00004 ML
Bridge Type: SSP CONT WELDED GIR
Features Intersected: LAKE BOMOSEEN TH 2
Surface: Bituminous
Maintenance/Ownership: State

Bridge 9E:
Stringer/multi-beam or girder - 1971
Structure No. 2011030D9E11031
Length: 123'
Height: 0.0'
Weight Limit: 0
Facility Carried: TR 00024
Bridge Type: WELDED GIRDER
Features Intersected: US 4 UNDER TH NO 24

Bridge 10E:
Stringer/multi-beam or girder - 1971
Structure No. 200020010E11032
Length: 23.3'
Width: 36.8'
Under Clearance: 14.25'
Facility Carried: US 00004 ML
Bridge Type: WELDED PLATE GIRDER
Features Intersected: US 4 OVER VT 30
Surface: Bituminous
Maintenance/Ownership: State

Bridge 11:
Frame - 1971
Structure No. 2011030D1111031
Length: 404'
Height: 0.0'
Weight Limit: 0
Facility Carried: TR 00005
Bridge Type: SSP STL RIGID FRAME
Features Intersected: US 4 UNDER TH NO 5

Historic Projects Retreatment, Resurface, Unknown, Bituminous Mix, Skinny Mix, Bituminous Seal, Bituminous Concrete, Surface Treated Gravel, Plant Mix, Reclaimed Base and Bituminous Concrete, Concrete	Functional Class 1, 2, 3, 4, 5, 6, 7, 8, 9, 10, 11, 12, 13, 14, 15, 16, 17, 18, 19	Curves curve left, curve right	Road Widths (ft)	Traffic Counters (counter ID)	Crash Locations Fatal, Injury, Property Damage Only, Unknown Crash Type	Mileage by Functional Class By Sheet 020-1 2 - Rural - Principal Arterial 7.037 Total Mileage: 7.038 mi	Mileage by Town By Sheet CASTLETON - U004-1103 7.038 of 7.038 Total Mileage: 7.038 mi	DISTRICT 3	TOWN CASTLETON	Date: 11/15/13 1 of 1 TWN mileage: 3.491 to 10.529	ROUTE US-4 ETE mileage: 3.491 to 10.529
--	--	--	----------------------------	---	---	---	---	----------------------	--------------------------	---	--