Route Log Progress Chart

DRAFT

Please Note: Errors and Omissions May Exist.
Contact the VTrans Mapping Unit with questions or concerns.

DISTRICT	TOWN	ROUTE
6	WATERBURY	US-2

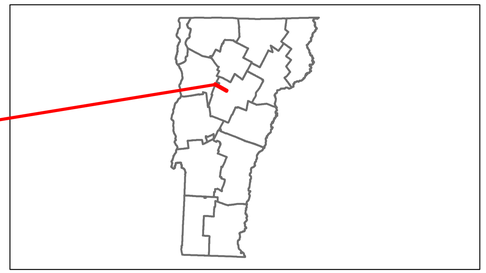

Base Map

1 in = 2,000 feet

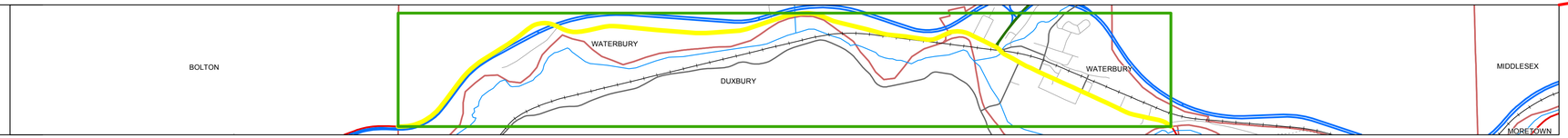

Stick Diagram

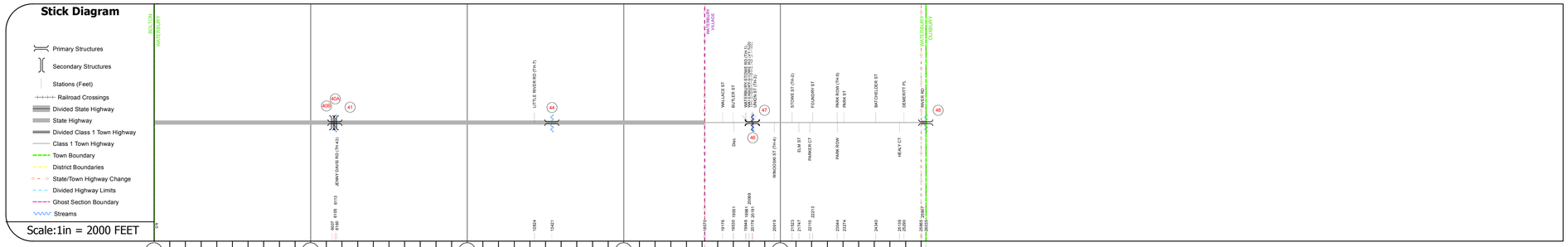

Road Widths

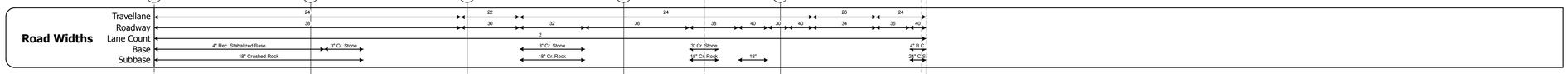

Curves

Grades

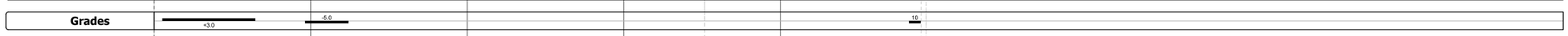

Historic Projects

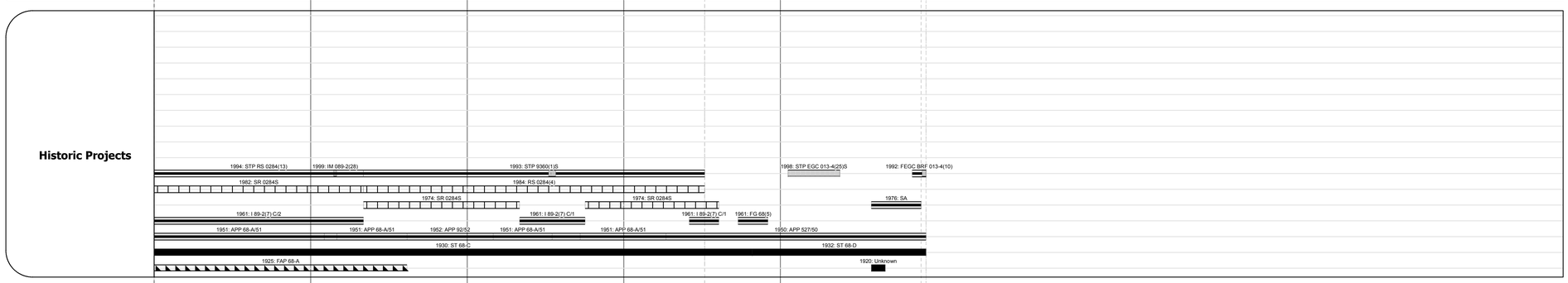

Maintenance Garage

District 5 - Middlesex Garage (Not State Maintained)

Traffic Counters

Functional Class

Speed Zone

AADT Counts

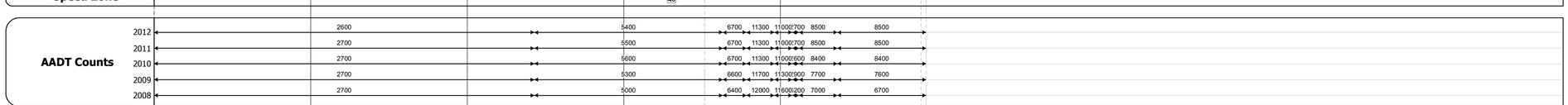

Crash Locations

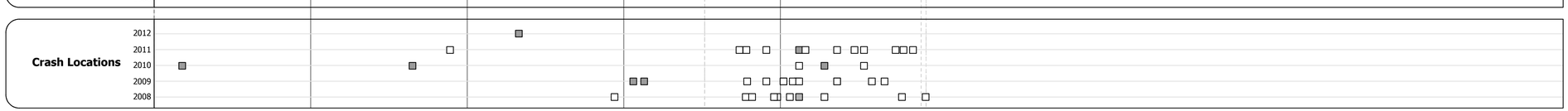

DESCRIPTION BLOCK

Bridge 40B:
Stringer/multi-beam or girder - 1961
Structure No. 200089050S12182
Length: 233'
Height: 0.0'
Weight Limit: 0
Facility Carried: I 00089 ML
Bridge Type: CONT CURVE GIRDER
Features Intersected: I 89 OVER U.S.2

Culvert 41:
Culvert - 1961
Structure No. 300284004112181
Length: 8'
Under Clearance: 8.5'
Facility Carried: US2
Bridge Type: CGMPP/LINED W/ ALUM.
Features Intersected: BROOK
Maintenance: State

Bridge 40A:
Stringer/multi-beam or girder - 1961
Structure No. 200089050N12182
Length: 233'
Height: 0.0'
Weight Limit: 0
Facility Carried: I 00089 ML
Bridge Type: CONT CURVE GIRDER
Features Intersected: I 89 OVER U.S.2

Bridge 44:
Stringer/multi-beam or girder - 1961
Structure No. 200284004412182
Length: 243'
Width: 30.0'
Facility Carried: US 00002 ML
Bridge Type: 3 SPAN ROLLED BEAM
Features Intersected: LITTLE RIVER
Surface: Bituminous
Maintenance/Ownership: State

Bridge 47:
Stringer/multi-beam or girder - 1956
Structure No. 200013004712182
Length: 39'
Height: 14.08'
Width: 44.0'
Facility Carried: US 00002 ML
Bridge Type: ROLLED BEAM
Features Intersected: THATCHER BROOK
Surface: Bituminous
Maintenance/Ownership: Town

Bridge 46:
Girder and floorbeam system - 1956
Structure No. 200013004612182
Length: 126'
Height: 0.0'
Facility Carried: RAILROAD
Bridge Type: RIVETED THRU GIRDER
Features Intersected: N.E.C.R.R. OVER US 2

Bridge 48:
Stringer/multi-beam or girder - 1992
Structure No. 200013004812182
Length: 278'
Width: 39.8'
Facility Carried: US 00002 ML
Bridge Type: 2SPN CONT CURVED GIR
Features Intersected: WINOOSKI RIVER
Surface: Bituminous
Maintenance/Ownership: Town

Historic Projects: Retreatment, Resurface, Unknown, Bituminous Mix, Skinny Mix, Bituminous Seal, Bituminous Concrete, Bituminous Macadam, Cold Plane and Bituminous Concrete, Concrete, Gravel, Surface Treated Gravel, Plant Mix, Reclaimed Base and Bituminous Concrete

Functional Class: 1, 2, 6, 7, 8, 11, 12, 14, 16, 17, 19

Speed Zones: 25, 30, 35, 40, 45, 50, 55, 60, 65

Curves: curve left, curve right

Grades: grade up, grade down

Road Widths (ft)

Traffic Counters (counter ID)

AADT (count)

Crash Locations: Fatal, Injury, Property Damage Only, Unknown Crash Type

Mileage by Functional Class By Sheet

013-4	6 - Rural - Minor Arterial	3.784
0284	7 - Rural - Major Collector	1.147

Total Mileage: 4.931 mi

Mileage by Town By Sheet

WATERBURY - U002-1218	4.931 of 4.931

Total Mileage: 4.931 mi

DISTRICT	TOWN	Date: 11/15/13	ROUTE
6	WATERBURY	1 of 1 TWN mileage: 0.0 to 4.931	US-2 ETE mileage: 60.695 to 65.626