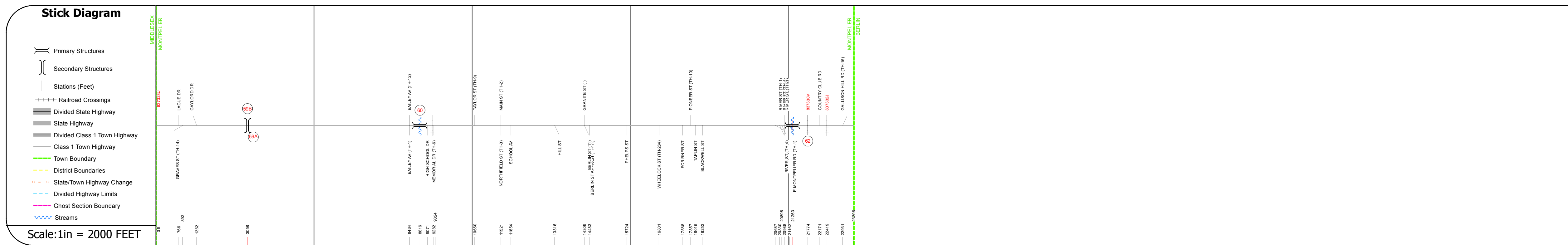
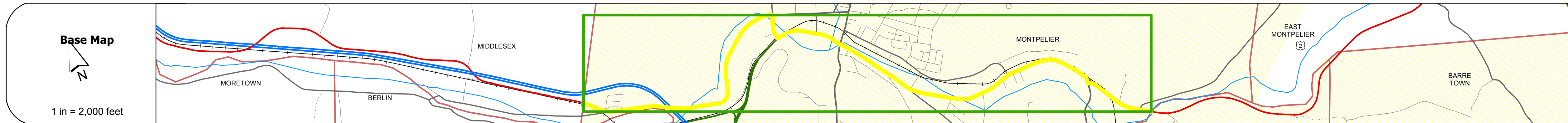
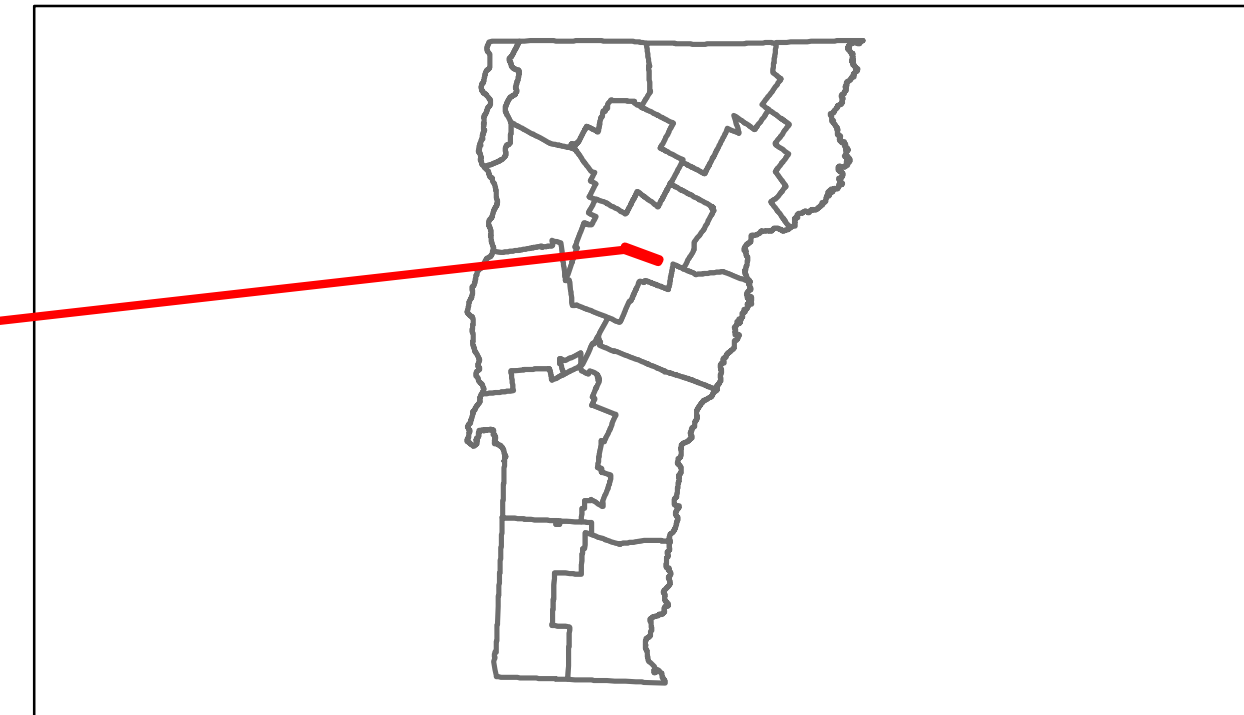


DISTRICT	TOWN	ROUTE
6	MONTPELIER	US-2



DESCRIPTION BLOCK

Bridge 59A:
Stringer/multi-beam or girder - 1960
Structure No. 200089042512112
Length: 902'
Height: 0.0'
Weight Limit: 0
Facility Carried: 1 00089 ML
Bridge Type: 13 SPN STEEL BEAM
Features Intersected: 1 89 OVER U.S.2

Bridge 59B:
Stringer/multi-beam or girder - 1960
Structure No. 200089042N12112
Length: 902'
Height: 0.0'
Weight Limit: 0
Facility Carried: 1 00089 ML
Bridge Type: 13 SPN STEEL BEAM
Features Intersected: 1 89 OVER U.S.2


Bridge 60:
Stringer/multi-beam or girder - 1958
Structure No. 20640006012112
Length: 255'
Width: 40.0'
Facility Carried: US 00002 ML
Bridge Type: 3 SPAN ROLLED BEAM
Features Intersected: WINOOSKI RIVER
Surface: Bituminous
Maintenance/Ownership: City/Municipal

Bridge 62:
Stringer/multi-beam or girder - 1971
Structure No. 200028006212112
Length: 214'
Width: 42.7'
Facility Carried: US 00002 ML
Bridge Type: 3SP CONT ROLLED BEAM
Features Intersected: WINOOSKI RIVER
Surface: Bituminous
Maintenance/Ownership: City/Municipal

Road Widths	Travellane	Roadway	Lane Count	Base	Subbase
	24	27	2	4" P.M.B.	24" S.B.
	22	38	2	3" Bit. Conc.	24" Cr. Gr. + 12" Sand
	24	30	2	3" Bit. Conc.	24" S.B.
	42	42	2	3" Bit. Conc.	24" S.B.
	33	41	2	3" Bit. Conc.	24" S.B.
	44	50	2	3" Bit. Conc.	24" S.B.
	29	3	2	3" Bit. Conc.	24" S.B.
	22	38	2	3" Bit. Conc.	24" S.B.
	24	40	2	3" Bit. Conc.	24" S.B.
	38	44	2	3" Bit. Conc.	24" S.B.
	35	49	2	3" Bit. Conc.	24" S.B.
	38	44	2	3" Bit. Conc.	24" S.B.
	35	49	2	3" Bit. Conc.	24" S.B.

Curves	4	4	4	18	4	6	4.30'	5.30'	4	8	7	8	10	4	8	5	12	4	12	3	4
--------	---	---	---	----	---	---	-------	-------	---	---	---	---	----	---	---	---	----	---	----	---	---

Grades	4	4	4	18	4	6	4.30'	5.30'	4	8	7	8	10	4	8	5	12	4	12	3	4
--------	---	---	---	----	---	---	-------	-------	---	---	---	---	----	---	---	---	----	---	----	---	---



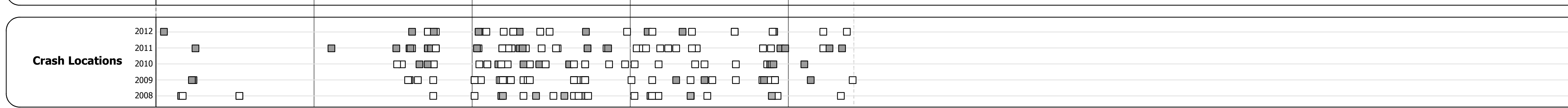
Maintenance Garage	(Not State Maintained)
--------------------	------------------------

Traffic Counters	56W153	56W181	56W184	56W184	56W178	56W198	56W174	56W173
------------------	--------	--------	--------	--------	--------	--------	--------	--------

Functional Class	16	14
------------------	----	----

Speed Zone	16	14
------------	----	----

Year	2012	2011	2010	2009	2008
2012	2600	3900	8700	11900	12100
2011	2400	4100	9100	11700	11400
2010	2200	4300	9400	11400	10700
2009	2300	4300	8600	11300	11500
2008	2300	4200	7800	11100	12200



Historic Projects	Functional Class	Curves	Road Widths	AADT	Mileage by Functional Class By Sheet	Mileage by Town By Sheet	DISTRICT	TOWN	Date: 11/15/13	ROUTE
<ul style="list-style-type: none"> Retreatment Resurface Unknown Bituminous Mix Skinny Mix Bituminous Seal Concrete Gravel Surface Treated Gravel Plant Mix Reclaimed Base and Bituminous Concrete 	<ul style="list-style-type: none"> 1 2 6 7 8 11 12 14 16 17 19 	<ul style="list-style-type: none"> curve left curve right grade up grade down 	<ul style="list-style-type: none"> (ft) Traffic Counters (counter ID) 	<ul style="list-style-type: none"> (count) Fatal Injury Property Damage Only Unknown Crash Type 	<ul style="list-style-type: none"> 028-3 14 - Urban - Principal Arterial - Other 2.221 028-2 14 - Urban - Principal Arterial - Other 0.422 6400 16 - Urban - Minor Arterial 1.775 	<ul style="list-style-type: none"> MONTPELIER - U002-1211 4.414 of 4.414 	6	MONTPELIER	1 of 1 ETE mileage: 0.0 to 4.414	US-2 ETE mileage: 74.566 to 78.98
					Total Mileage: 4.414 mi	Total Mileage: 4.414 mi				