

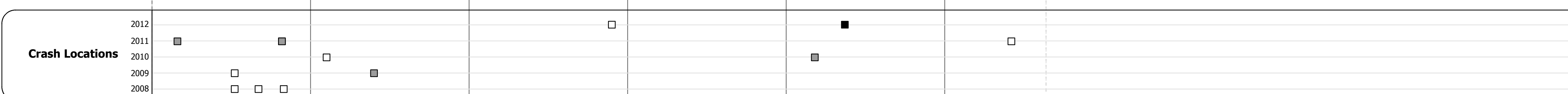
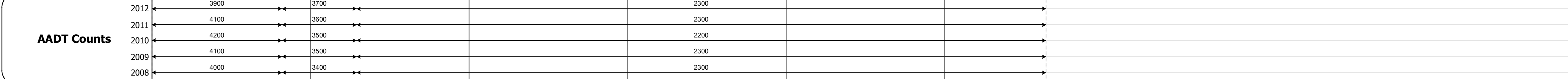




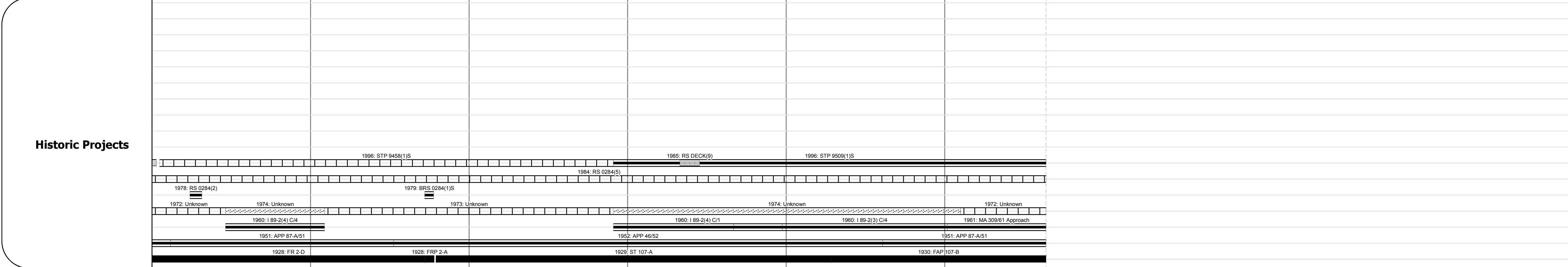
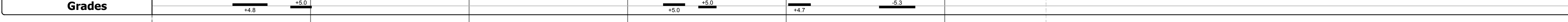
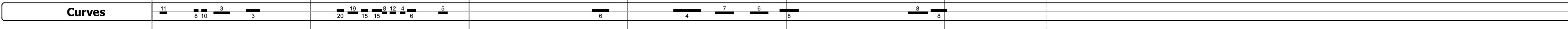
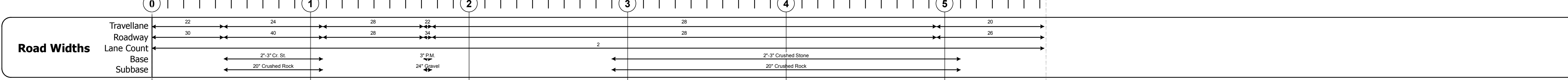
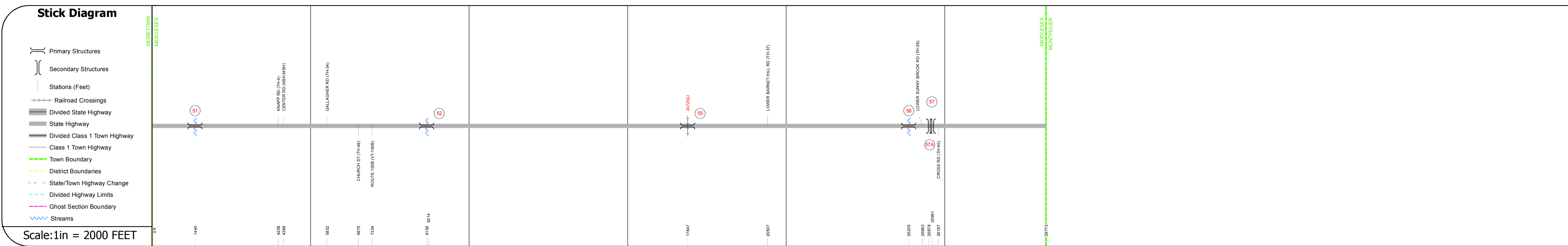
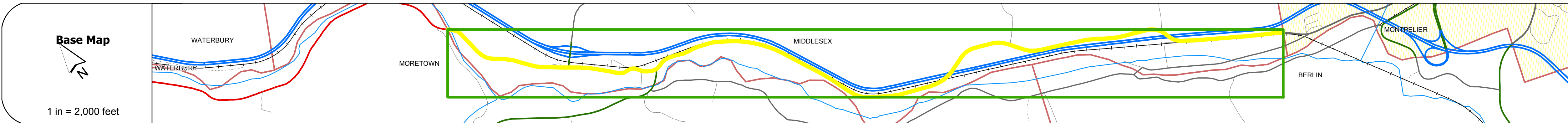
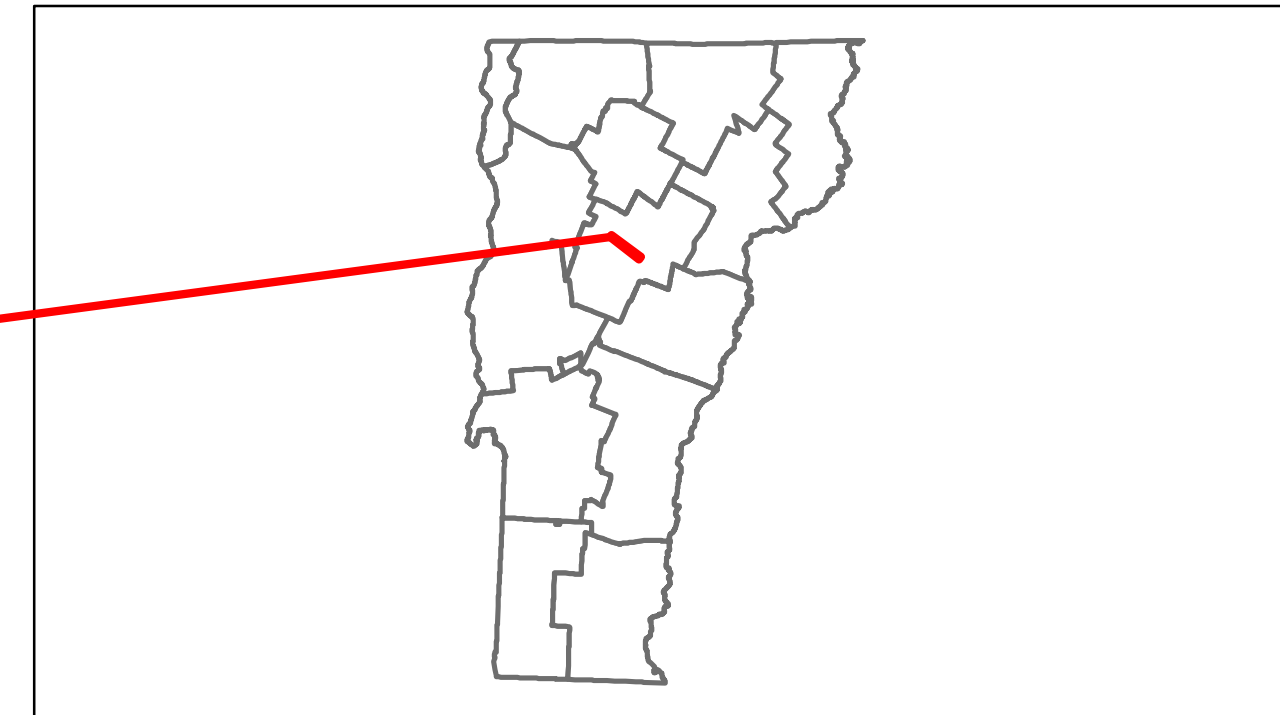


Route Log Progress Chart

DRAFT

Please Note: Errors and Omissions May Exist.
Contact the VTrans Mapping Unit with questions or concerns.

DISTRICT	TOWN	ROUTE
6	MIDDLESEX	US-2



DESCRIPTION BLOCK
<p>Culvert 51: Culvert - 1979 Structure No. 300284005112101 Length: 14' Under Clearance: 8.58' Facility Carried: US2 Bridge Type: CGMPPA Features Intersected: BROOK Maintenance: State</p> <p>Bridge 52: Slab - 1979 Structure No. 200284005212102 Length: 34' Width: 34.0' Facility Carried: US 00002 ML Bridge Type: CONCRETE SLAB Features Intersected: GREAT BROOK Surface: Bituminous Maintenance/Ownership: State</p> <p>Bridge 55: Stringer/multi-beam or girder - 1960 Structure No. 200284005512102 Length: 660' Width: 31.5' Under Clearance: 16.0' Facility Carried: US 00002 ML Bridge Type: 9 SPAN STEEL BEAM Features Intersected: 1.89 + NECR UNDER U.S.2 Surface: Bituminous Maintenance/Ownership: State</p> <p>Culvert 56: Culvert - 1960 Structure No. 300284005612101 Length: 10' Under Clearance: 10.0' Facility Carried: US2 Bridge Type: CGMPP Features Intersected: BROOK Maintenance: State</p> <p>Bridge 57: Stringer/multi-beam or girder - 1960 Structure No. 200089043N12102 Length: 172' Height: 0.0' Weight Limit: 0 Facility Carried: 1 00089 ML Bridge Type: CONT ROLLED BM Features Intersected: 1.89 OVER US.2</p> <p>Bridge 57A: Stringer/multi-beam or girder - 1960 Structure No. 200089043S12102 Length: 172' Height: 0.0' Weight Limit: 0 Facility Carried: 1 00089 ML Bridge Type: CONT ROLLED BM Features Intersected: 1.89 OVER US.2</p>

Historic Projects Retreatment, Resurface, Unknown, Bituminous Mix, Skippy Mix, Bituminous Seal, Bituminous Concrete, Gravel, Surface Treated Gravel, Plant Mix, Reclaimed Base and Bituminous Concrete, Concrete	Functional Class 1, 2, 3, 4, 5, 6, 7, 8, 9, 10, 11, 12, 13, 14, 15, 16, 17, 18, 19	Curves curve left, curve right	Road Widths (ft)	Traffic Counters (counter ID)	AADT (count)	Crash Locations Fatal, Injury, Property Damage Only, Unknown Crash Type	Mileage by Functional Class By Sheet 0284 7 - Rural - Major collector 5.628	Mileage by Town By Sheet MIDDLESEX - U002-1210 5.639 of 5.639	DISTRICT 6	TOWN MIDDLESEX	Date: 11/15/13	ROUTE US-2 ETE mileage: 68.927 to 74.566
						Total Mileage: 5.639 mi	Total Mileage: 5.639 mi	1 of 1 TWN mileage: 0.0 to 5.639				