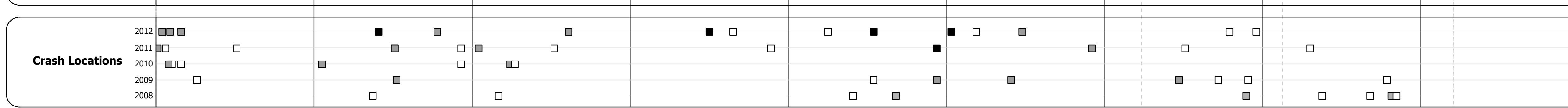
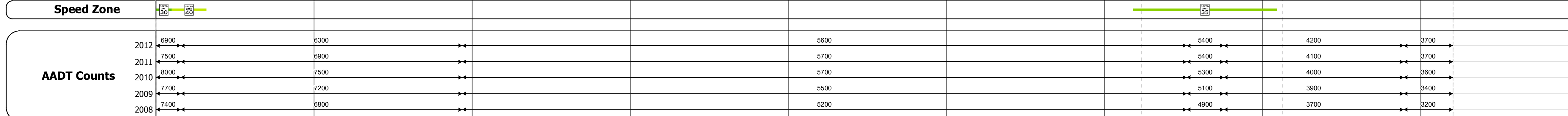
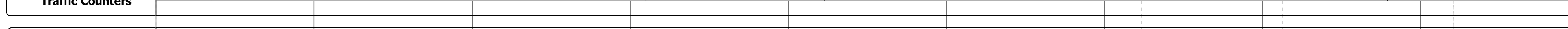

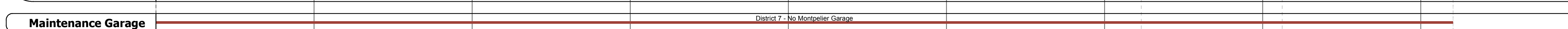
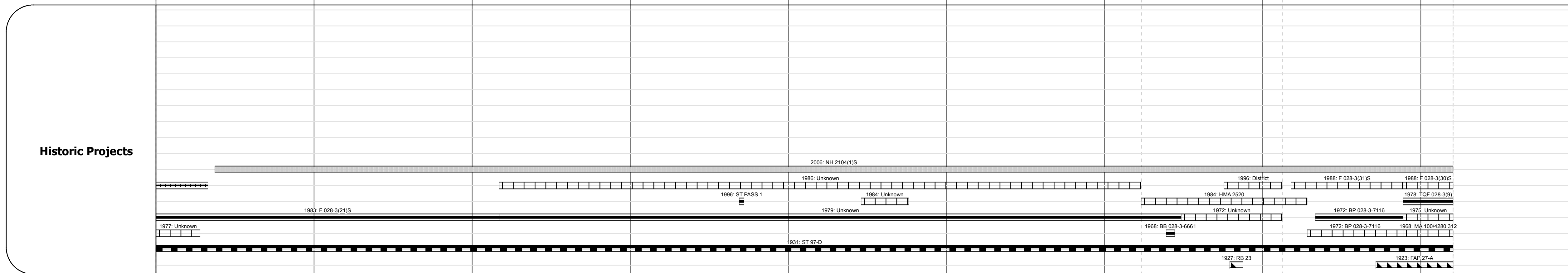

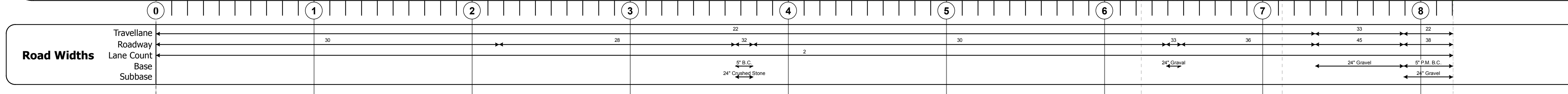
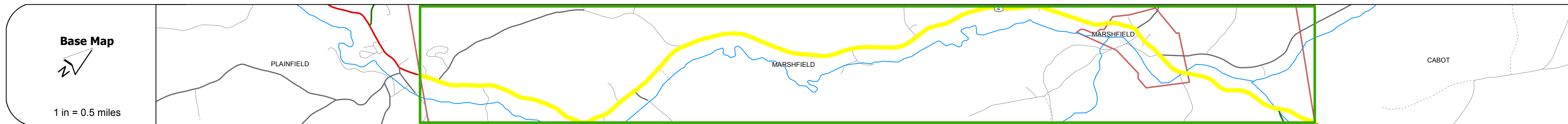
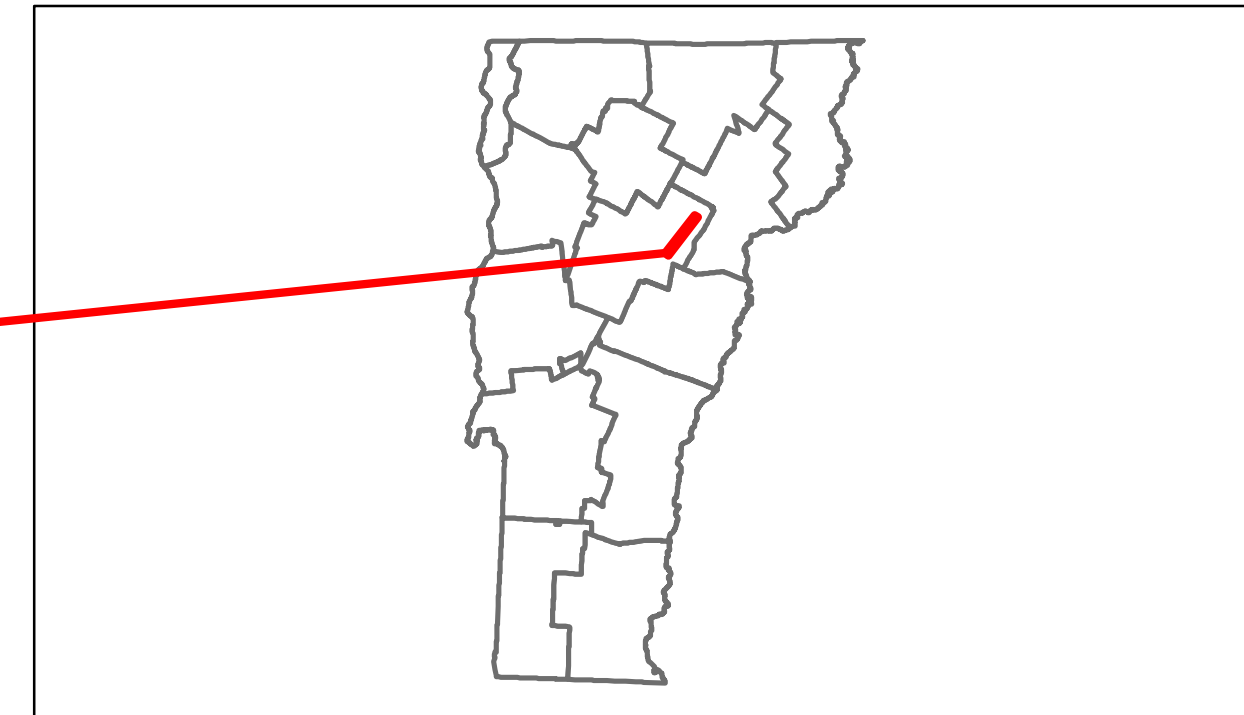




Route Log Progress Chart

DRAFT
Please Note: Errors and Omissions May Exist.
Contact the VTrans Mapping Unit with questions or concerns.

DISTRICT	TOWN	ROUTE
6	MARSHFIELD	US-2



DESCRIPTION BLOCK
<p>Bridge 76: Slab - 1922 Structure No. 300028007612091 Length: 15' Width: 27.0' Under Clearance: 6.0' Facility Carried: US2 Bridge Type: CONCRETE SLAB Features Intersected: WELLS BROOK Surface: Bituminous Maintenance: State</p> <p>Culvert 77: Culvert - 1936 Structure No. 300028007712091 Length: 12' Width: 28.8' Under Clearance: 11.0' Facility Carried: US2 Bridge Type: R.C. BOX Features Intersected: KING BROOK Maintenance: State</p> <p>Culvert 77-A: Culvert - 1996 Structure No. 300028077A12091 Length: 8' Width: 33.6' Under Clearance: 7.0' Facility Carried: US2 Bridge Type: CGMPP Features Intersected: CATTLE PASS Maintenance: State</p> <p>Bridge 78: Slab - 1931 Structure No. 300028007812091 Length: 17' Width: 28.8' Under Clearance: 4.0' Facility Carried: US2 Bridge Type: CONCRETE SLAB Features Intersected: BEAVER MEADOW BROOK Surface: Bituminous Maintenance: State</p> <p>Bridge 79: Slab - 1929 Structure No. 300028007912091 Length: 14' Width: 27.0' Under Clearance: 4.0' Facility Carried: US2 Bridge Type: CONCRETE SLAB Features Intersected: BROOK Surface: Bituminous Maintenance: State</p> <p>Bridge 80: Slab - 1915 Structure No. 200028008012092 Length: 25' Width: 37.9' Facility Carried: US 00002 ML Bridge Type: CONCRETE SLAB Features Intersected: KNOB HILL BROOK Surface: Bituminous Maintenance/Ownership: State</p> <p>Bridge 81: Tee Beam - 1927 Structure No. 200028008112092 Length: 49' Width: 26.9' Facility Carried: US 00002 ML Bridge Type: CONCRETE T-BEAM Features Intersected: WINOOSKI RIVER Surface: Bituminous Maintenance/Ownership: State</p> <p>Culvert 83: Culvert - 1972 Structure No. 200028008312092 Length: 21' Facility Carried: US 00002 ML Bridge Type: MULTI PLATE ARCH Features Intersected: MOLLYS BROOK Maintenance/Ownership: State</p>

Historic Projects	Functional Class	Curves	Road Widths	AADT	Mileage by Functional Class By Sheet	Mileage by Town By Sheet	DISTRICT	TOWN	Date: 11/15/13	ROUTE
<ul style="list-style-type: none"> Retreatment Resurface Unknown Bituminous Mix Skinny Mix Bituminous Seal Gravel Surface Treated Gravel Plant Mix Reclaimed Base and Bituminous Concrete Concrete 	<ul style="list-style-type: none"> 1 2 3 4 5 6 7 8 9 10 11 12 13 14 15 16 17 18 19 	<ul style="list-style-type: none"> curve left curve right 	<ul style="list-style-type: none"> (ft) 	<ul style="list-style-type: none"> (count) 	028-3 2 - Rural - Principal Arterial 8.205	MARSHFIELD - U002-1209 8.205 of 8.205	6	MARSHFIELD	1 of 1 TWN mileage: 0.0 to 8.205	US-2 ETE mileage: 86.857 to 95.062
Total Mileage: 8.205 mi						Total Mileage: 8.205 mi				

For More Information Contact - Vermont Agency of Transportation, Policy, Planning and Intermodal Development Division - Mapping Unit, 1 National Life Drive, Montpelier, VT 05633-5001 Telephone: 802-828-2600.