

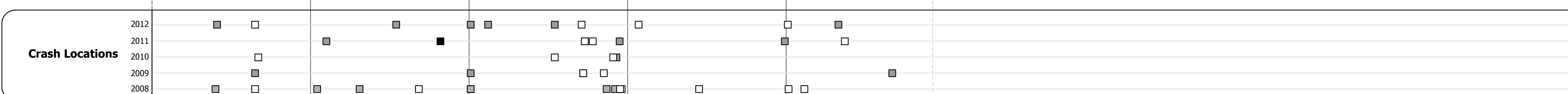
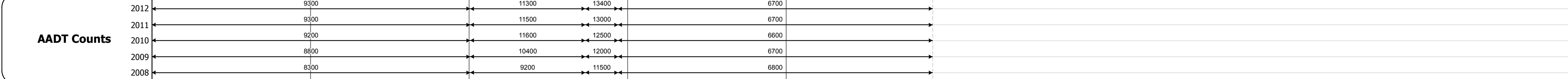




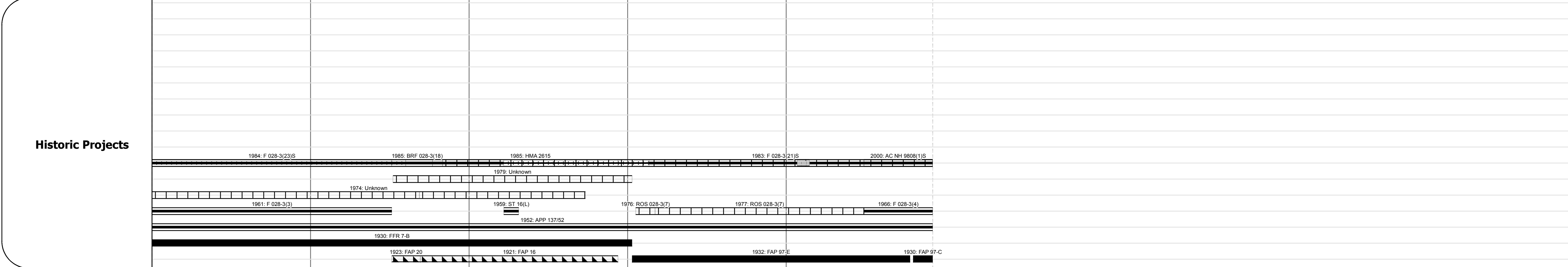

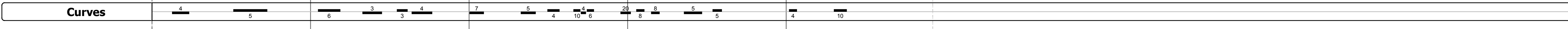
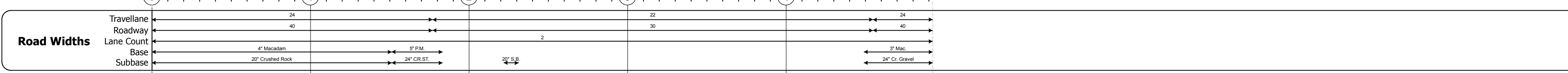
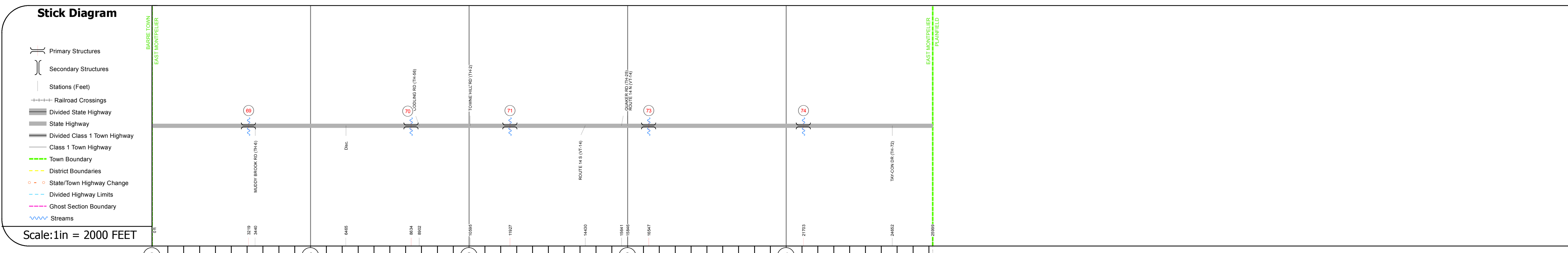
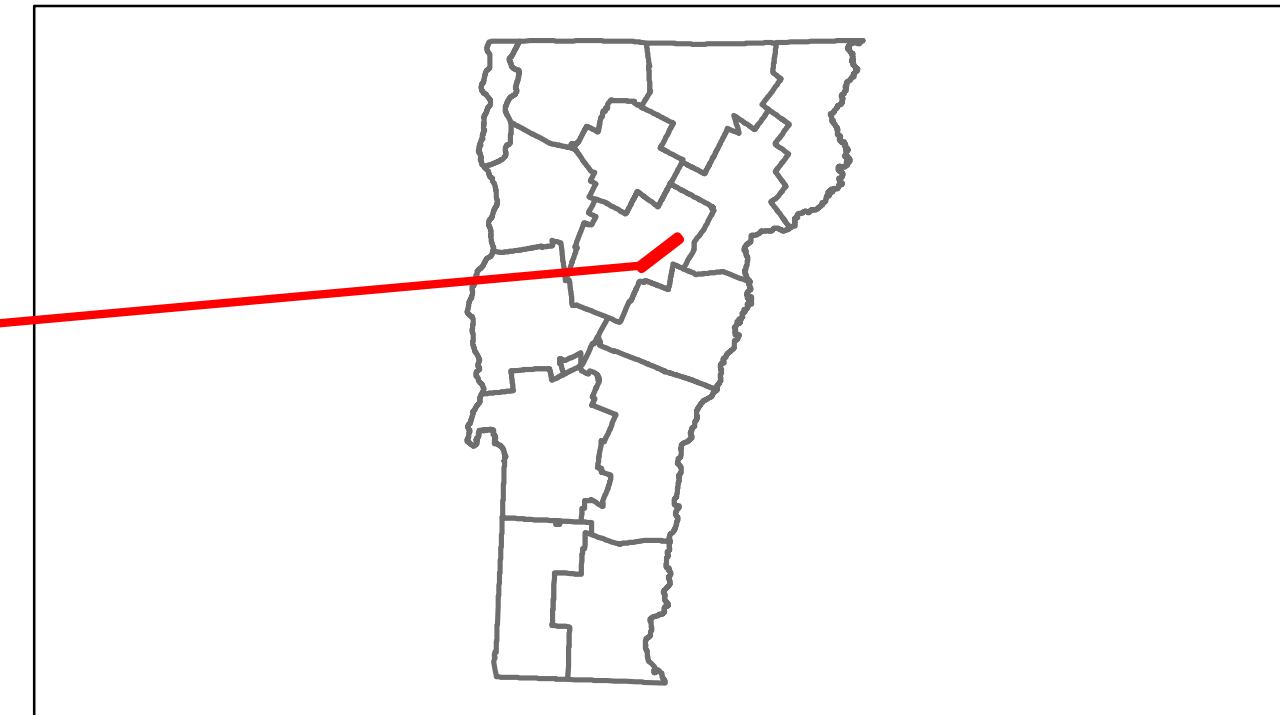


# Route Log Progress Chart

**DRAFT**

Please Note: Errors and Omissions May Exist.  
Contact the VTrans Mapping Unit with questions or concerns.

DISTRICT	TOWN	ROUTE
6	EAST MONTPELIER	US-2



DESCRIPTION BLOCK
<p><b>Culvert 69:</b> Culvert - 1961 Structure No. 300028006912071 Length: 10' Under Clearance: 10.0' Facility Carried: US2 Bridge Type: CGMPP Features Intersected: BROOK Maintenance: State</p> <p><b>Bridge 70:</b> Stringer/multi-beam or girder - 1984 Structure No. 200028007012072 Length: 112' Width: 38.3' Facility Carried: US 00002 ML Bridge Type: WELDED PLATE GIRDER Features Intersected: WINOOSKI RIVER Surface: Bituminous Maintenance/Ownership: State</p> <p><b>Culvert 71:</b> Culvert - 1959 Structure No. 300028007112071 Length: 12' Under Clearance: 11.58' Facility Carried: US2 Bridge Type: CGMPP Features Intersected: BENNETT BROOK Maintenance: State</p> <p><b>Culvert 73:</b> Culvert - 1974 Structure No. 300028007312071 Length: 19' Under Clearance: 10.0' Facility Carried: US2 Bridge Type: CGMPPA Features Intersected: SODOM POND BROOK Maintenance: State</p> <p><b>Bridge 74:</b> Stringer/multi-beam or girder - 2009 Structure No. 200028007412072 Length: 123' Width: 43.3' Facility Carried: US 00002 ML Bridge Type: WELDED PLATE GIRDER Features Intersected: WINOOSKI RIVER Maintenance/Ownership: State</p>

Historic Projects	Functional Class	Curves	Road Widths	AADT	Mileage by Functional Class By Sheet	Mileage by Town By Sheet	DISTRICT	TOWN	Date: 11/15/13	ROUTE
<ul style="list-style-type: none"> <li>Retreatment</li> <li>Resurface</li> <li>Unknown</li> <li>Bituminous Mix</li> <li>Skinny Mix</li> <li>Bituminous Seal</li> <li>Gravel</li> <li>Surface Treated Gravel</li> <li>Plant Mix</li> <li>Reclaimed Base and Bituminous Concrete</li> <li>Concrete</li> </ul>	<ul style="list-style-type: none"> <li>1</li> <li>2</li> <li>6</li> <li>7</li> <li>8</li> <li>11</li> <li>12</li> <li>14</li> <li>16</li> <li>17</li> <li>19</li> </ul>	<ul style="list-style-type: none"> <li>curve left</li> <li>curve right</li> </ul>	<ul style="list-style-type: none"> <li>(ft)</li> </ul>	<ul style="list-style-type: none"> <li>(count)</li> </ul>	028-3 2 - Rural - Principal Arterial 4.924	EAST MONTPELIER - u002-1207 4.924 of 4.924	6	EAST MONTPELIER	1 of 1 TWN mileage: 0.0 to 4.924	US-2 ETE mileage: 80.447 to 85.371
Total Mileage: 4.924 mi						Total Mileage: 4.924 mi				