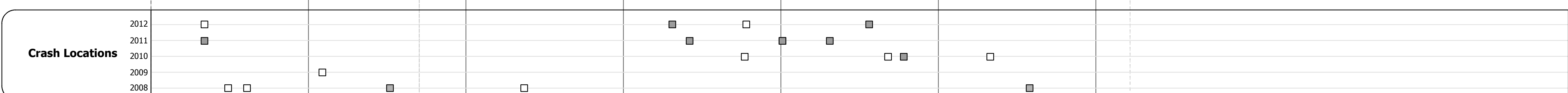
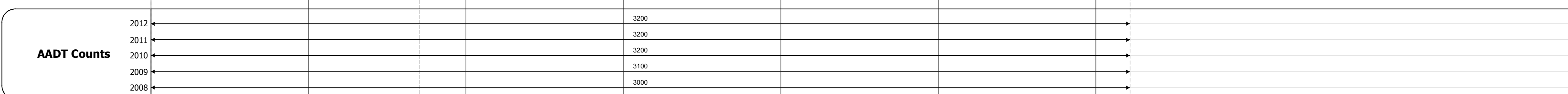



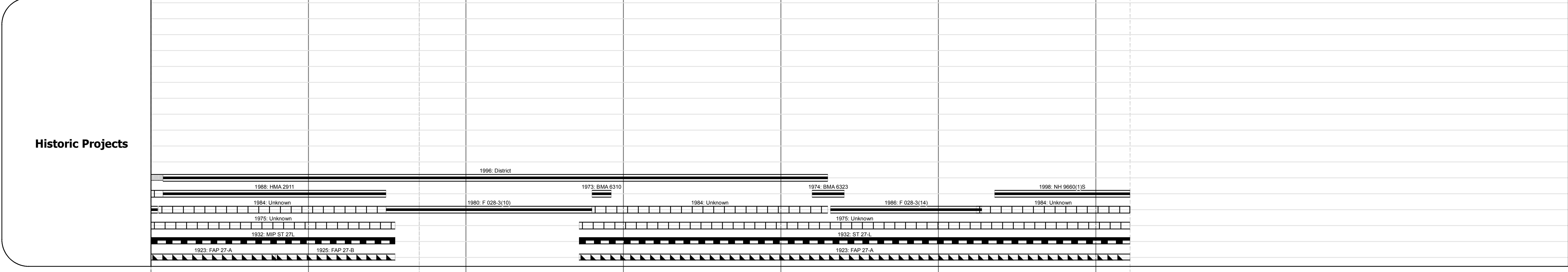

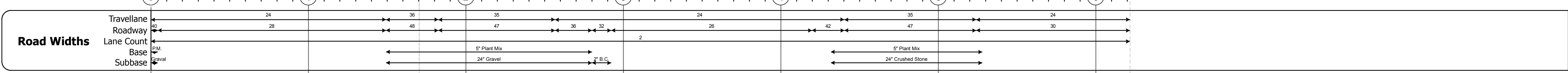
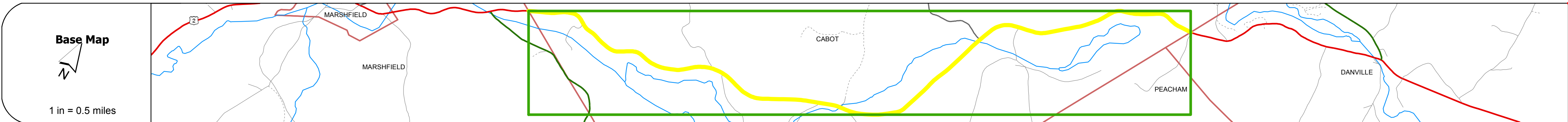
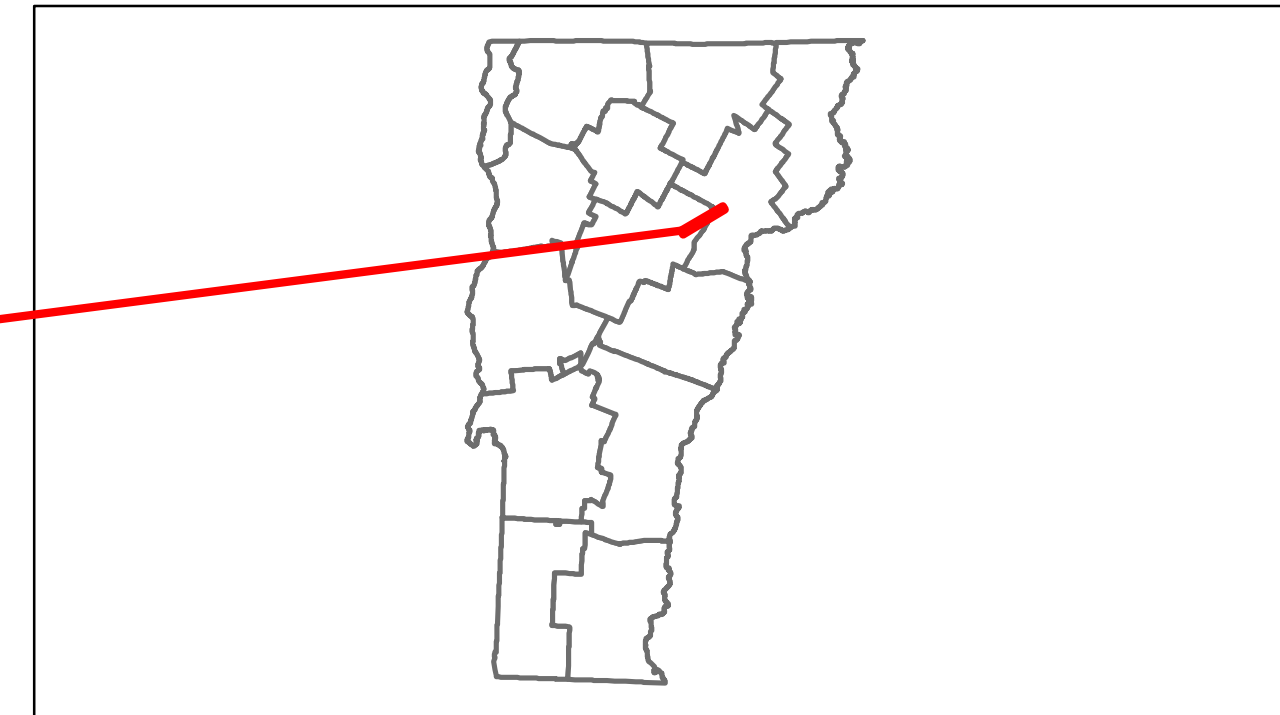




Route Log Progress Chart

DRAFT
Please Note: Errors and Omissions May Exist.
Contact the VTrans Mapping Unit with questions or concerns.

DISTRICT	TOWN	ROUTE
6	CABOT	US-2



DESCRIPTION BLOCK

Culvert 84:
Culvert - 1923
Structure No. 300028008412041
Length: 7'
Under Clearance: 6.0'
Facility Carried: US2
Bridge Type: TIMBER PENSTOCK
Features Intersected: HYDRO PENSTOCK
Maintenance: State

Culvert 86:
Culvert - 1980
Structure No. 300028008612041
Length: 7'
Under Clearance: 7.0'
Facility Carried: US2
Bridge Type: CGMPP
Features Intersected: BROOK
Maintenance: State

Bridge 87:
Slab - 1923
Structure No. 300028008712041
Length: 24'
Width: 29.0'
Facility Carried: US2
Bridge Type: CONCRETE SLAB
Features Intersected: MOLLYS BROOK
Surface: Bituminous
Maintenance: State

Culvert 89:
Culvert - 1975
Structure No. 300028008912041
Length: 9'
Under Clearance: 6.25'
Facility Carried: US2
Bridge Type: CGMPPA
Features Intersected: MOLLYS BROOK
Maintenance: State

Culvert 90:
Culvert - 1985
Structure No. 300028009012041
Length: 7'
Under Clearance: 7.0'
Facility Carried: US2
Bridge Type: CGMPP
Features Intersected: CATTLE PASS
Maintenance: State

Historic Projects Retreatment Resurface Unknown Bituminous Mix Skippy Mix Bituminous Seal	Functional Class 1 2 3 4 5 6 7 8 9 10 11 12 13 14 15 16 17 18 19	Curves curve left curve right	Road Widths (ft)	AADT (count)	Mileage by Functional Class By Sheet 028-3 2 - Rural - Principal Arterial 6.217	Mileage by Town By Sheet CABOT - U002-1204 6.217 of 6.217	DISTRICT 6	TOWN CABOT	Date: 11/15/13	ROUTE US-2 ETE mileage: 95.062 to 101.279
Speed Zones 25 30 35 40 45 50 55 60 65	Grades grade up grade down	Traffic Counters (counter ID)	Crash Locations Fatal Injury Property Damage Only Unknown Crash Type	Total Mileage: 6.217 mi	Total Mileage: 6.217 mi	1 of 1 TWN mileage: 0.0 to 6.217				