






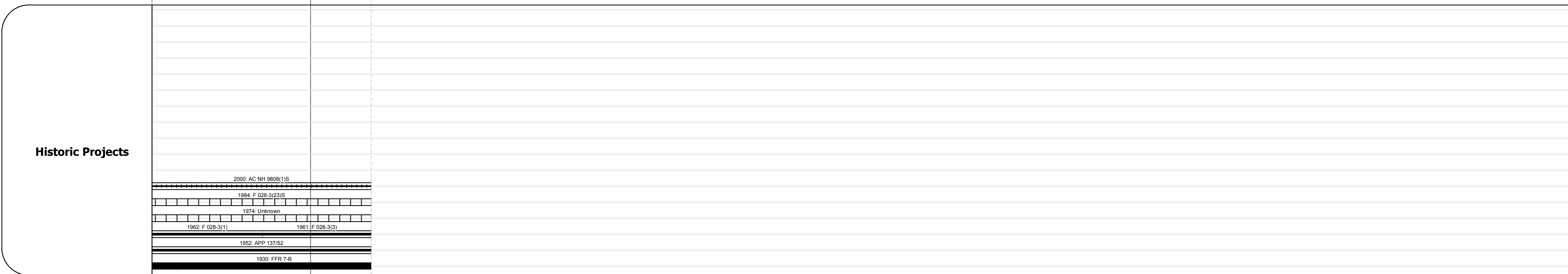



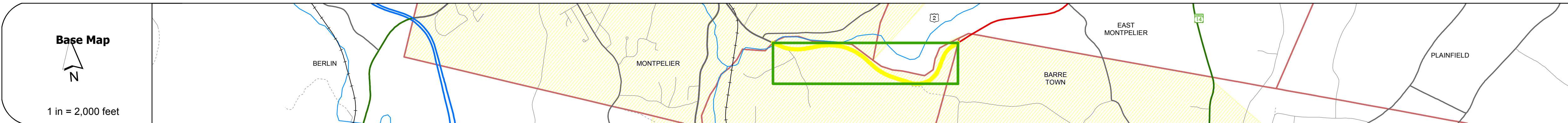
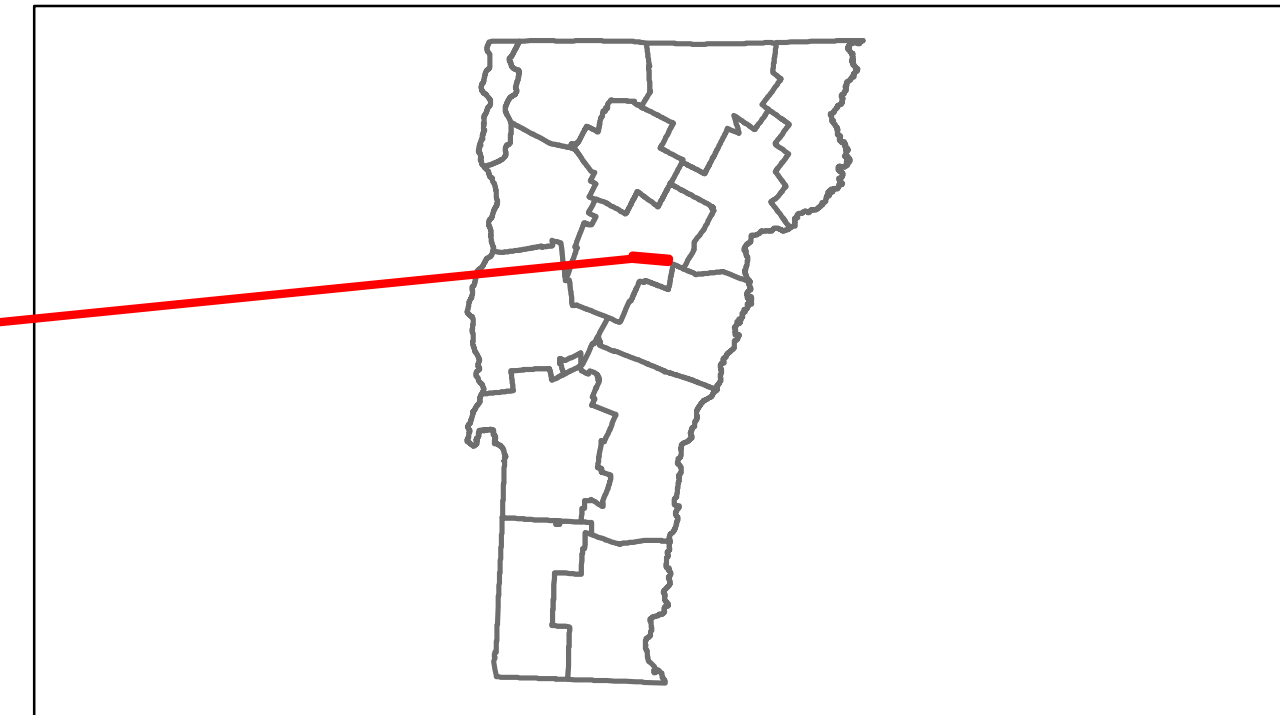


Route Log Progress Chart

DRAFT

Please Note: Errors and Omissions May Exist.
Contact the VTrans Mapping Unit with questions or concerns.

DISTRICT	TOWN	ROUTE
6	BERLIN	US-2



DESCRIPTION BLOCK

Historic Projects Retreatment, Resurface, Unknown, Bituminous Mix, Skippy Mix, Bituminous Seal, Bituminous Concrete, Surface Treated Gravel, Plant Mix, Reclaimed Base and Bituminous Concrete, Concrete	Functional Class 1, 2, 3, 4, 5, 6, 7, 8, 9, 10, 11, 12, 13, 14, 15, 16, 17, 18, 19	Curves curve left, curve right	Road Widths (ft)	AADT (count)	Mileage by Functional Class By Sheet 028-3 14 - Urban - Principal Arterial - other 1.382	Mileage by Town By Sheet BERLIN - U002-1203 1.382 of 1.382	DISTRICT 6	TOWN BERLIN	Date: 11/15/13	ROUTE US-2 ETE mileage: 78.98 to 80.362
					Total Mileage: 1.382 mi					