


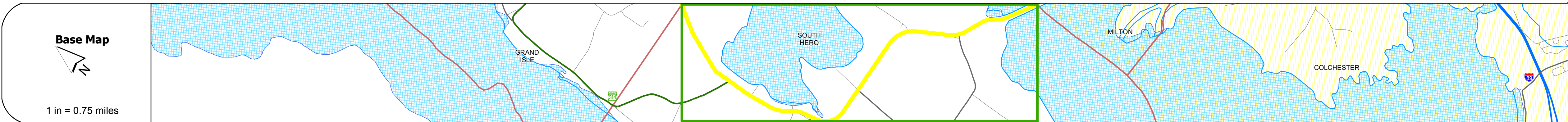
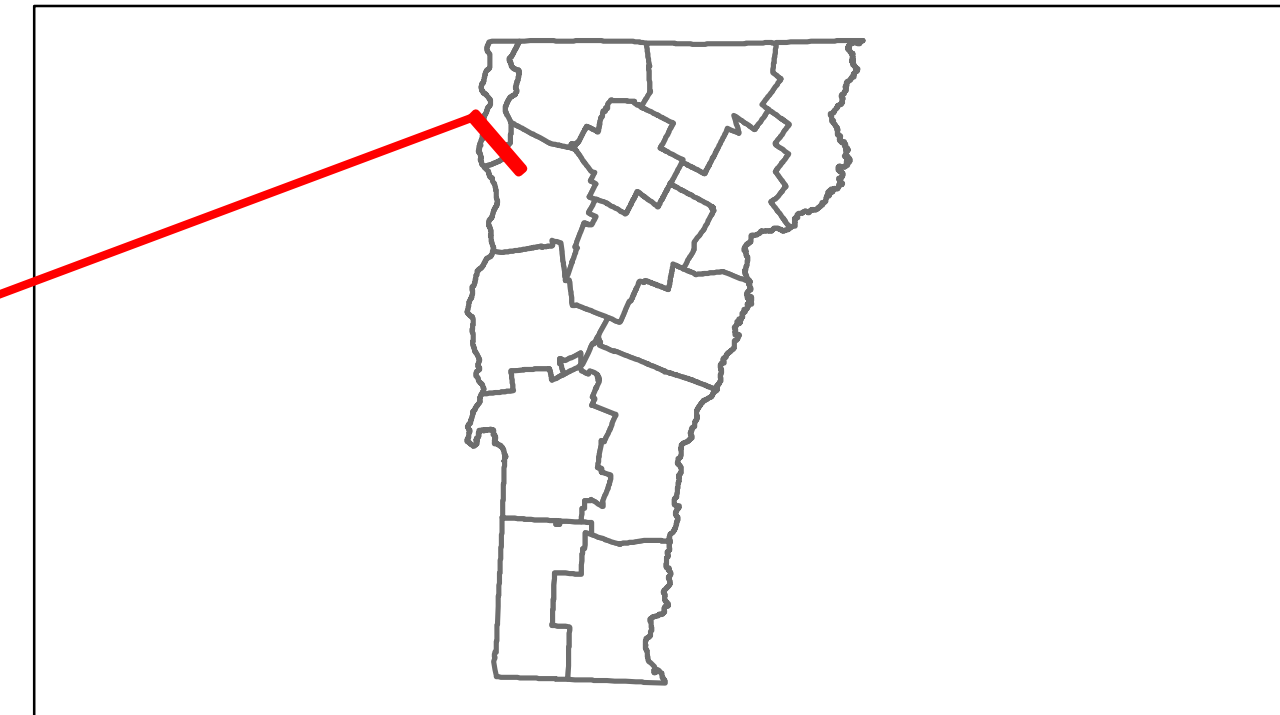


Route Log Progress Chart

DRAFT

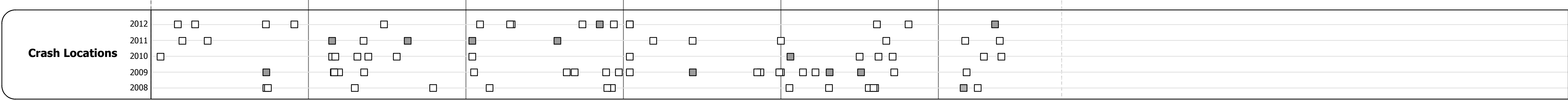
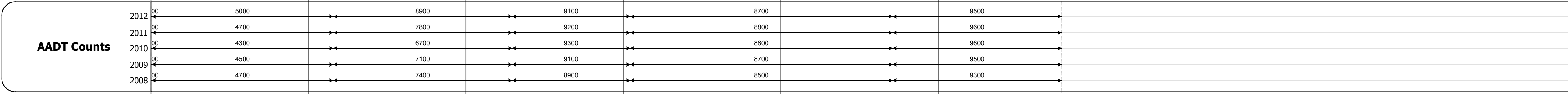




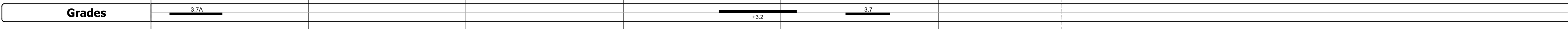

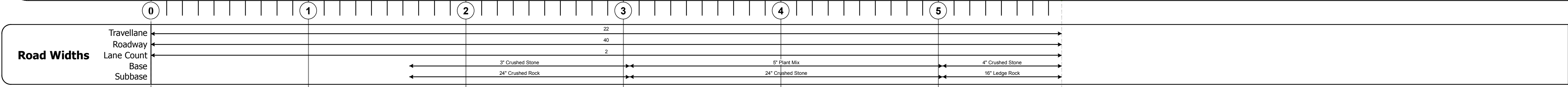
Please Note: Errors and Omissions May Exist.
Contact the VTrans Mapping Unit with questions or concerns.

DISTRICT	TOWN	ROUTE
8	SOUTH HERO	US-2



DESCRIPTION BLOCK

Bridge 14:
 Stringer/multi-beam or girder - 1960
 Structure No. 200028001407052
 Length: 89'
 Width: 41.6'
 Facility Carried: US 00002 ML
 Bridge Type: ROLLED BEAM
 Features Intersected: LAKE CHAMPLAIN
 Surface: Bituminous
 Maintenance/Ownership: State



Historic Projects Retreatment, Resurface, Unknown, Bituminous Mix, Skippy Mix, Bituminous Seal, Bituminous Concrete, Gravel, Surface Treated Gravel, Plant Mix, Reclaimed Base and Bituminous Concrete, Concrete	Functional Class 1, 2, 3, 4, 5, 6, 7, 8, 9, 10, 11, 12, 13, 14, 15, 16, 17, 18, 19	Curves curve left, curve right	Road Widths (ft)	Traffic Counters (counter ID)	AADT (count)	Crash Locations Fatal, Injury, Property Damage Only, Unknown Crash Type	Mileage by Functional Class By Sheet 028-1 6 - Rural - Minor Arterial 5.783	Mileage by Town By Sheet SOUTH HERO - U002-0705 5.783 of 5.783	DISTRICT 8	TOWN SOUTH HERO	Date: 11/15/13	ROUTE US-2 ETE mileage: 27.346 to 33.129
Total Mileage: 5.783 mi								Total Mileage: 5.783 mi				