







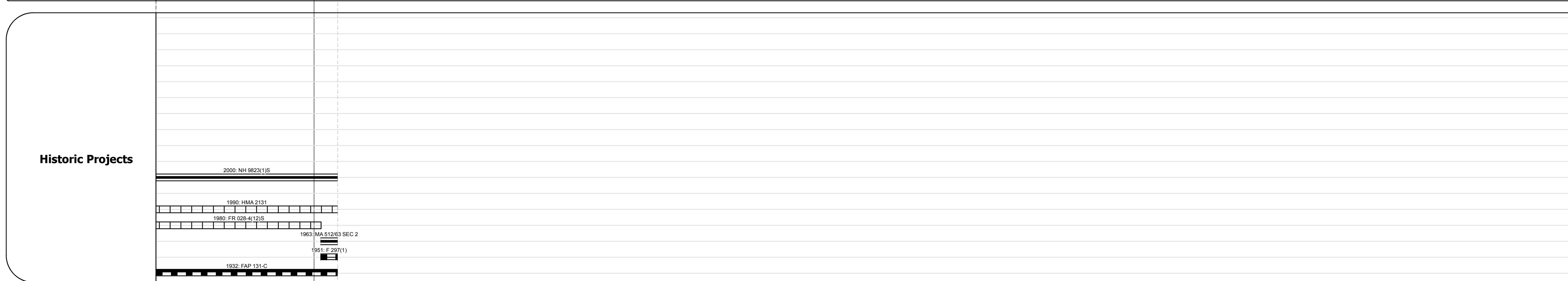



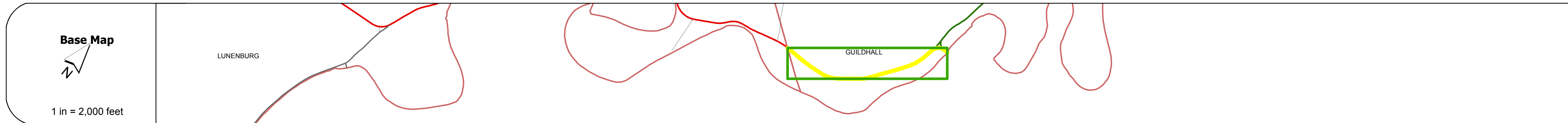
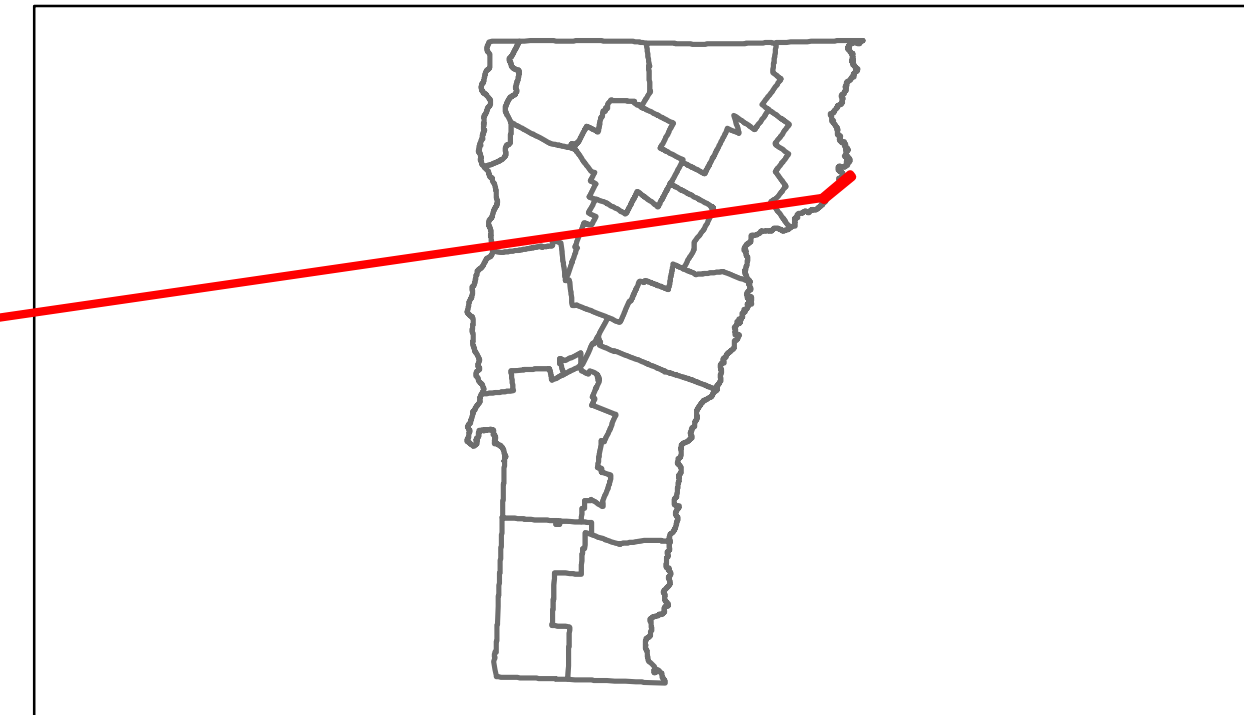


Route Log Progress Chart

DRAFT

Please Note: Errors and Omissions May Exist.
Contact the VTrans Mapping Unit with questions or concerns.

DISTRICT	TOWN	ROUTE
7	GUILDHALL	US-2



DESCRIPTION BLOCK

Historic Projects Retirement, Resurface, Unknown, Bituminous Mix, Skippy Mix, Bituminous Seal, Concrete, Gravel, Surface Treated Gravel, Plant Mix, Reclaimed Base and Bituminous Concrete	Functional Class 1 (blue), 2 (red), 3 (green), 4 (yellow), 5 (orange), 6 (purple), 7 (pink), 8 (light blue), 9 (light green), 10 (light orange), 11 (light purple), 12 (light pink), 13 (light blue), 14 (light green), 15 (light orange), 16 (light purple), 17 (light pink), 18 (light blue), 19 (light green)	Curves - curve left, - curve right	Road Widths (ft)	AADT (count)	Mileage by Functional Class By Sheet 028-4 2 - Rural - Principal Arterial 1.149	Mileage by Town By Sheet GUILDHALL - U002-0511 1.149 of 1.149	DISTRICT 7	TOWN GUILDHALL	Date: 11/15/13	ROUTE US-2 ETE mileage: 139.768 to 140.917
					Total Mileage: 1.149 mi					