

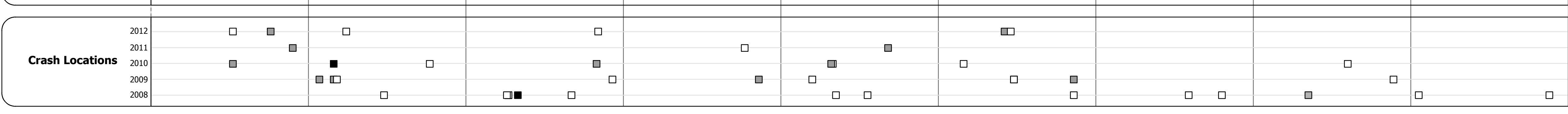
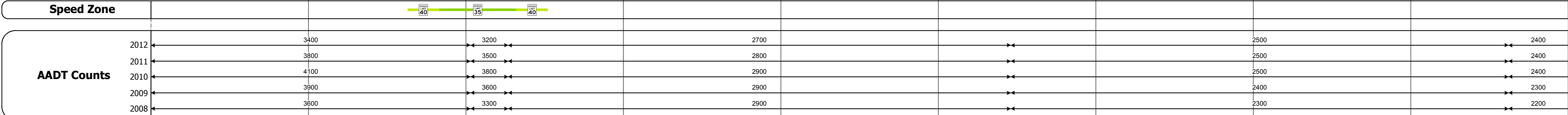
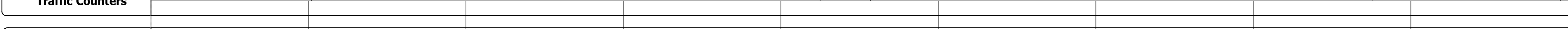


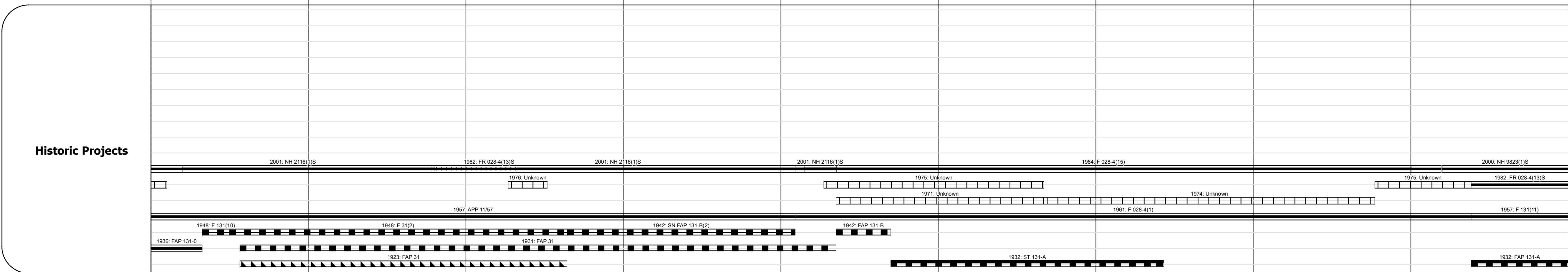


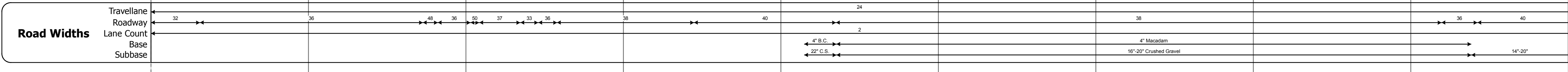
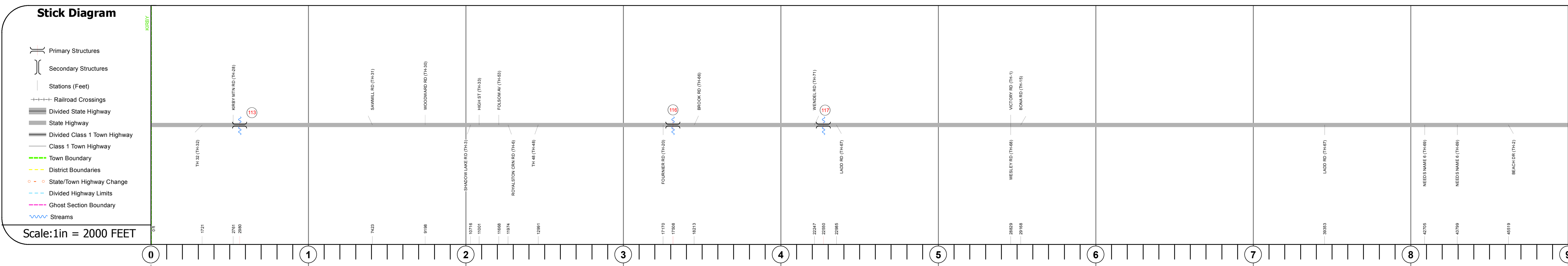
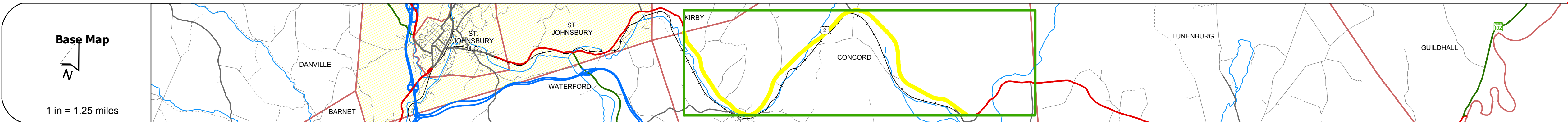
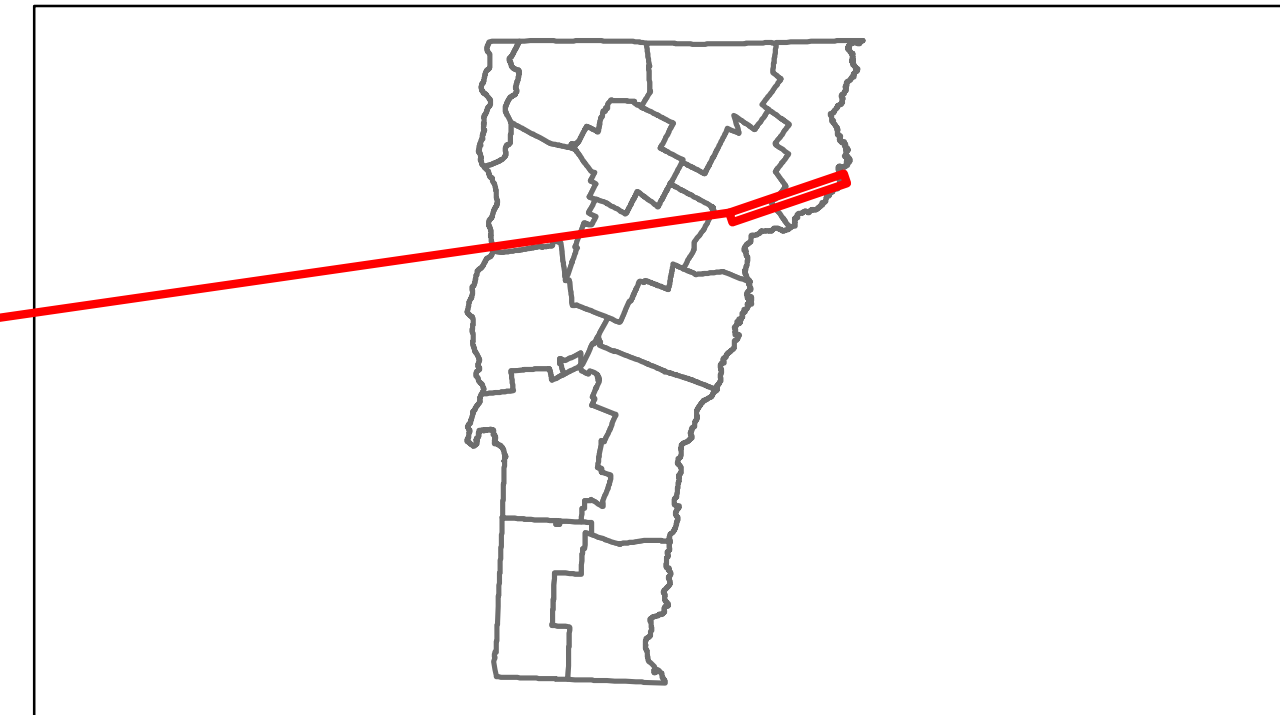


Route Log Progress Chart

DRAFT

Please Note: Errors and Omissions May Exist.
Contact the VTrans Mapping Unit with questions or concerns.

DISTRICT	TOWN	ROUTE
7	CONCORD	US-2



DESCRIPTION BLOCK

Culvert 113:
Culvert - 1933
Structure No. 300028011305071
Length: 10'
Under Clearance: 6.0'
Facility Carried: US2
Bridge Type: RC BOX CULVERT
Features Intersected: BROOK
Maintenance: State

Culvert 116:
Culvert - 1942
Structure No. 200028011605072
Length: 21'
Facility Carried: US 00002 ML
Bridge Type: RC BOX
Features Intersected: KIRBY BROOK
Maintenance/Ownership: State

Bridge 117:
Stringer/multi-beam or girder - 1961
Structure No. 200028011705072
Length: 240'
Width: 33.5'
Facility Carried: US 00002 ML
Bridge Type: 3 SPN CONT ROLLED BM
Features Intersected: MOOSE RIVER
Surface: Bituminous
Maintenance/Ownership: State

Historic Projects Retreatment, Resurface, Unknown, Bituminous Mix, Skippy Mix, Bituminous Seal, Bituminous Concrete, Gravel, Surface Treated Gravel, Plant Mix, Reclaimed Base and Bituminous Concrete, Concrete	Functional Class 1, 2, 3, 4, 5, 6, 7, 8, 9, 10, 11, 12, 13, 14, 15, 16, 17, 18, 19	Curves curve left, curve right	Road Widths (ft)	Traffic Counters (counter ID)	AADT (count)	Crash Locations Fatal, Injury, Property Damage Only, Unknown Crash Type	Mileage by Functional Class By Sheet 028-4 2 - Rural - Principal Arterial 9.000	Mileage by Town By Sheet CONCORD - U002-0507 9.0 of 10.765	DISTRICT 7	TOWN CONCORD	Date: 11/15/13	ROUTE US-2 ETE mileage: 119.964 to 130.729
Total Mileage: 9.000 mi								Total Mileage: 9.0 mi		1 of 2 TWN mileage: 0.0 to 9.0		

For More Information Contact - Vermont Agency of Transportation, Policy, Planning and Intermodal Development Division - Mapping Unit, 1 National Life Drive, Montpelier, VT 05633-5001 Telephone: 802-828-2600.