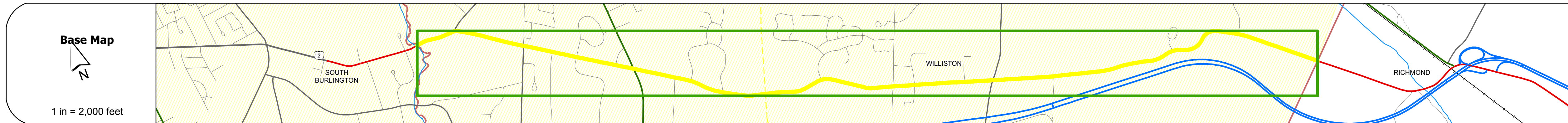
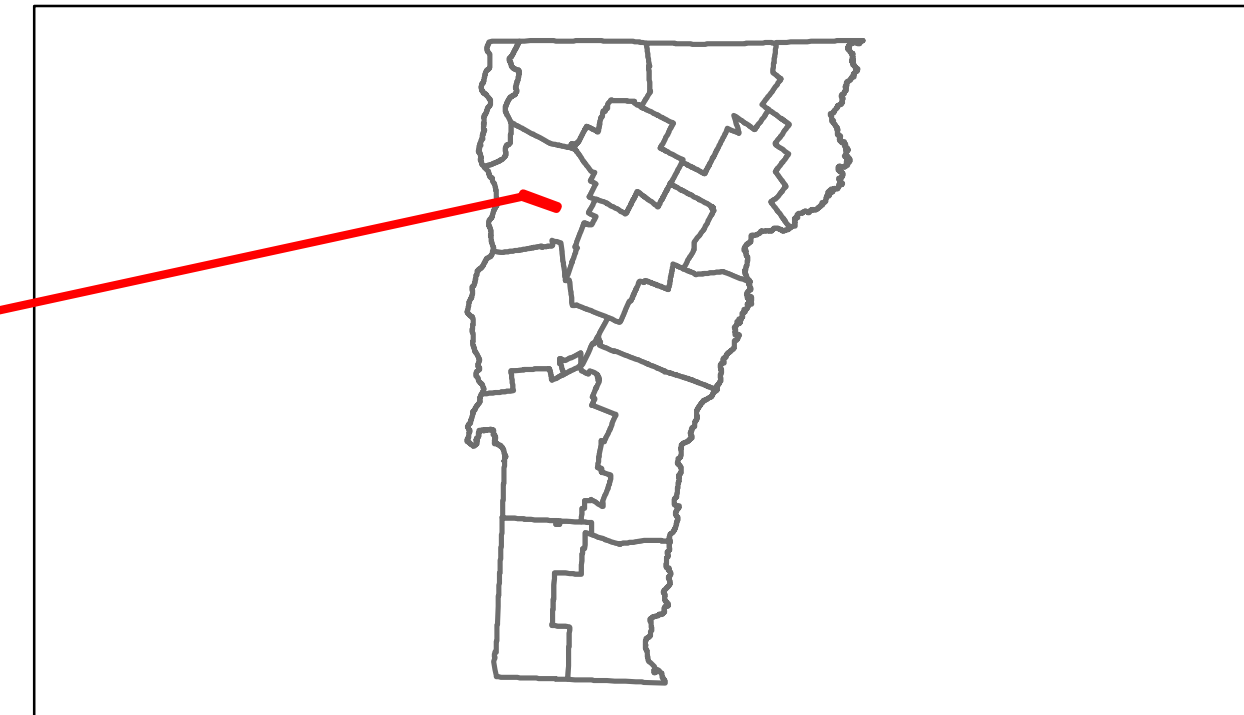


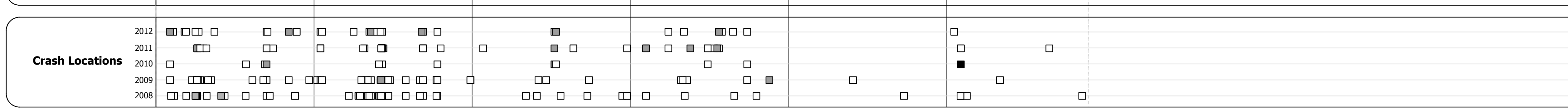







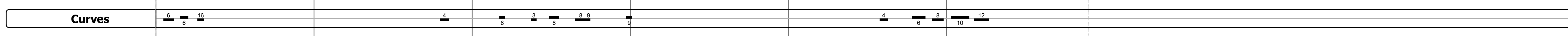
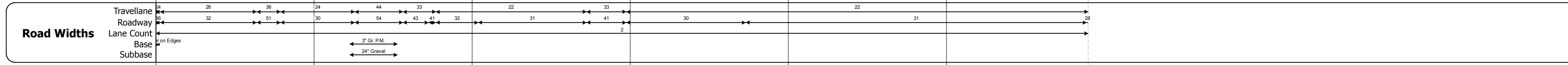
DISTRICT	TOWN	ROUTE
5	WILLISTON	US-2



### DESCRIPTION BLOCK

**Bridge 21:**  
Slab - 1917  
Structure No. 300284002104171  
Length: 15'  
Width: 32.5'  
Under Clearance: 4.0'  
Facility Carried: US2  
Bridge Type: CONCRETE SLAB  
Features Intersected: ALLEN BROOK  
Surface: Bituminous  
Maintenance: State

**Culvert 23:**  
Culvert - 1917  
Structure No. 300284002304171  
Length: 7'  
Under Clearance: 5.0'  
Facility Carried: US2  
Bridge Type: MULTI PLATE PIPE  
Features Intersected: BROOK  
Maintenance: State



<b>Historic Projects</b> Retreatment, Resurface, Unknown, Bituminous Mix, Skippy Mix, Bituminous Seal, Concrete, Gravel, Surface Treated Gravel, Plant Mix, Reclaimed Base and Bituminous Concrete, Concrete	<b>Functional Class</b> 1, 2, 3, 4, 5, 6, 7, 8, 9, 10, 11, 12, 13, 14, 15, 16, 17, 18, 19	<b>Curves</b> curve left, curve right	<b>Road Widths</b> (ft)	<b>Traffic Counters</b> (counter ID)	<b>AADT</b> (count)	<b>Crash Locations</b> Fatal, Injury, Property Damage Only, Unknown Crash Type	<b>Mileage by Functional Class By Sheet</b> 5500 14 - Urban - Principal Arterial - other 1.426 0284 16 - Urban - Minor Arterial 4.471	<b>Mileage by Town By Sheet</b> WILLISTON - U002-0417 5.897 of 5.897	<b>DISTRICT</b> 5	<b>TOWN</b> WILLISTON	<b>Date:</b> 11/15/13	<b>ROUTE</b> US-2 ETE mileage: 42.75 to 48.647
							<b>Total Mileage:</b> 5.897 mi	<b>Total Mileage:</b> 5.897 mi	<b>1 of 1</b> TWN mileage: 0.0 to 5.897			