






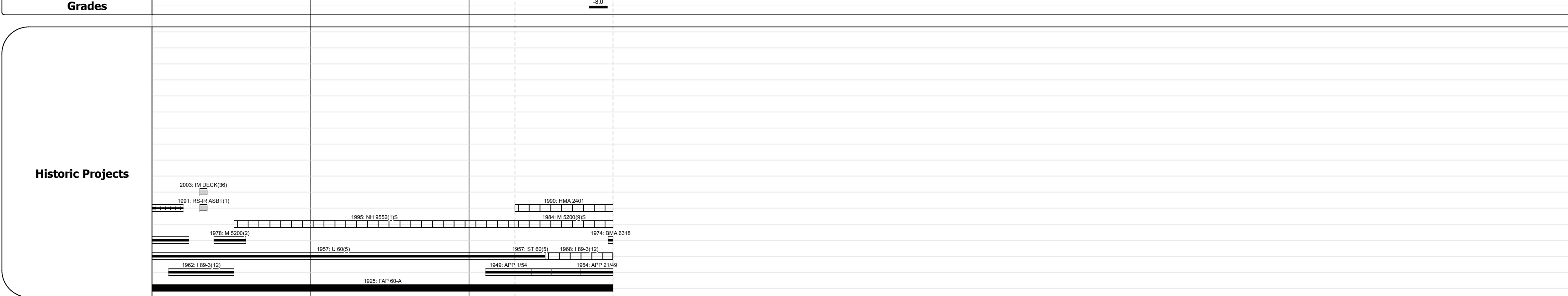


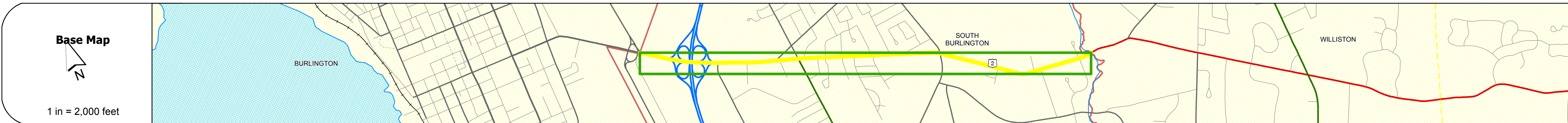
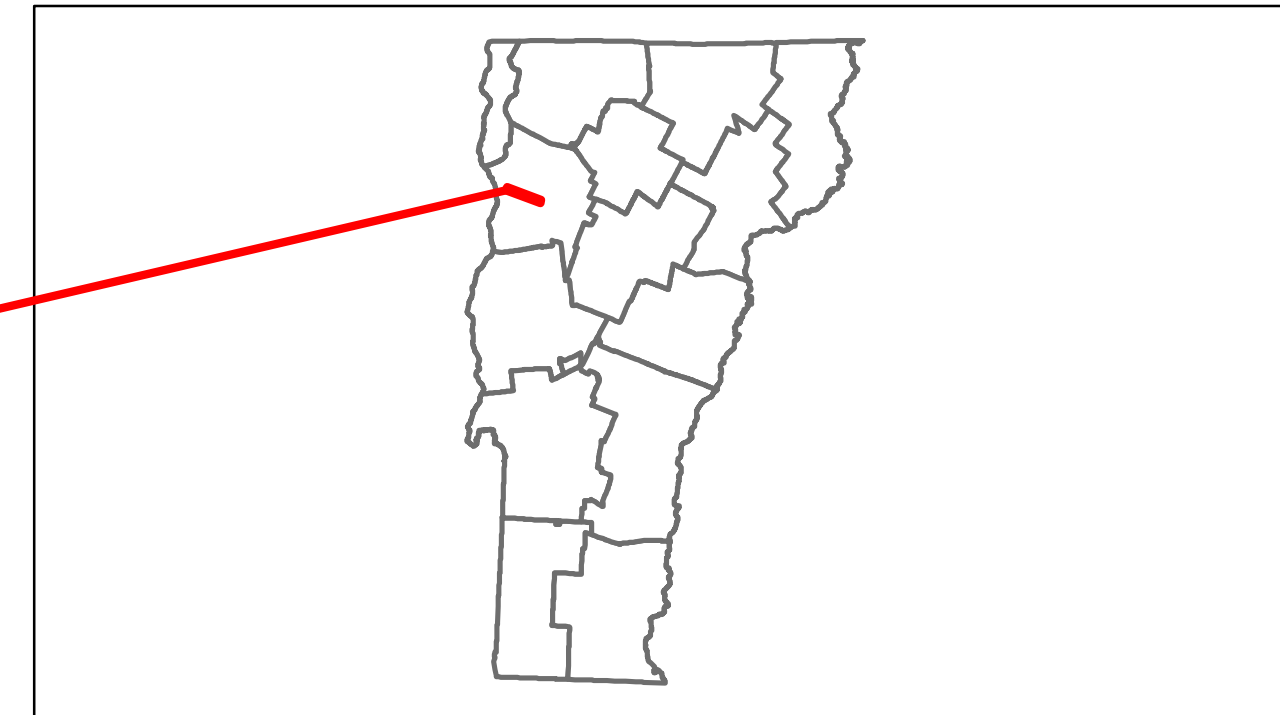


Route Log Progress Chart

DRAFT

Please Note: Errors and Omissions May Exist.
Contact the VTrans Mapping Unit with questions or concerns.

DISTRICT	TOWN	ROUTE
5	SOUTH BURLINGTON	US-2



DESCRIPTION BLOCK

Bridge 18C:
Stringer/multi-beam or girder - 1962
Structure No. 205200018C04142
Length: 261'
Width: 35.2'
Under Clearance: 15.92'
Facility Carried: US 00002 ML
Bridge Type: 4 SPN ROLLED BEAM
Features Intersected: 189 UNDER US 2
Surface: Bituminous
Maintenance/Ownership: State

Culvert 19:
Culvert - 1922
Structure No. 305200001904141
Length: 14'
Under Clearance: 13.0'
Facility Carried: US2
Bridge Type: R. C. BOX CULVERT
Features Intersected: MUDDY BROOK
Maintenance: State

Historic Projects	Functional Class	Curves	Road Widths	AADT	Mileage by Functional Class By Sheet	Mileage by Town By Sheet	DISTRICT	TOWN	Date: 11/15/13	ROUTE
<ul style="list-style-type: none"> Retreatment Resurface Unknown Bituminous Mix Skinny Mix Bituminous Seal Gravel Surface Treated Gravel Plant Mix Reclaimed Base and Bituminous Concrete Concrete 	<ul style="list-style-type: none"> 1 2 6 7 8 11 12 14 16 17 19 	<ul style="list-style-type: none"> curve left curve right 	<ul style="list-style-type: none"> (ft) 	<ul style="list-style-type: none"> (count) 	5200 14 - Urban - Principal Arterial - other 2.908	SOUTH BURLINGTON - U002-0414 2.908 of 2.908	5	SOUTH BURLINGTON	1 of 1 TWN mileage: 0.0 to 2.908	US-2 ETE mileage: 39.842 to 42.75
					Total Mileage: 2.908 mi	Total Mileage: 2.908 mi				

For More Information Contact - Vermont Agency of Transportation, Policy, Planning and Intermodal Development Division - Mapping Unit, 1 National Life Drive, Montpelier, VT 05633-5001 Telephone: 802-828-2600.