






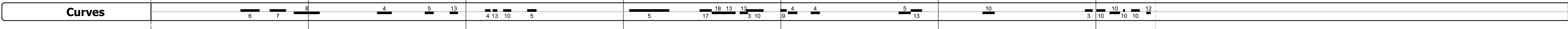
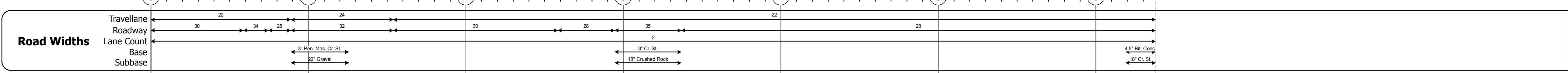
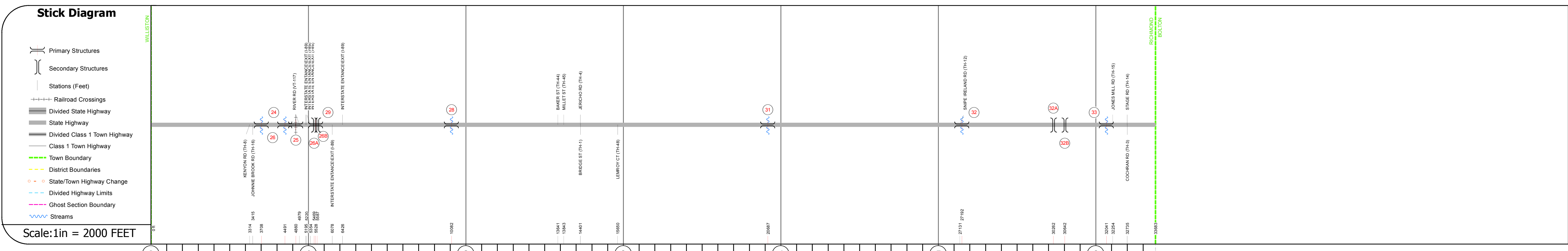
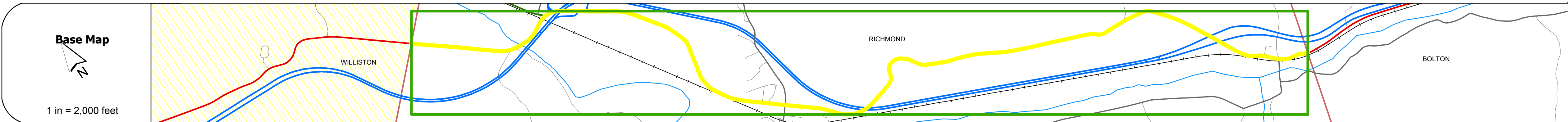
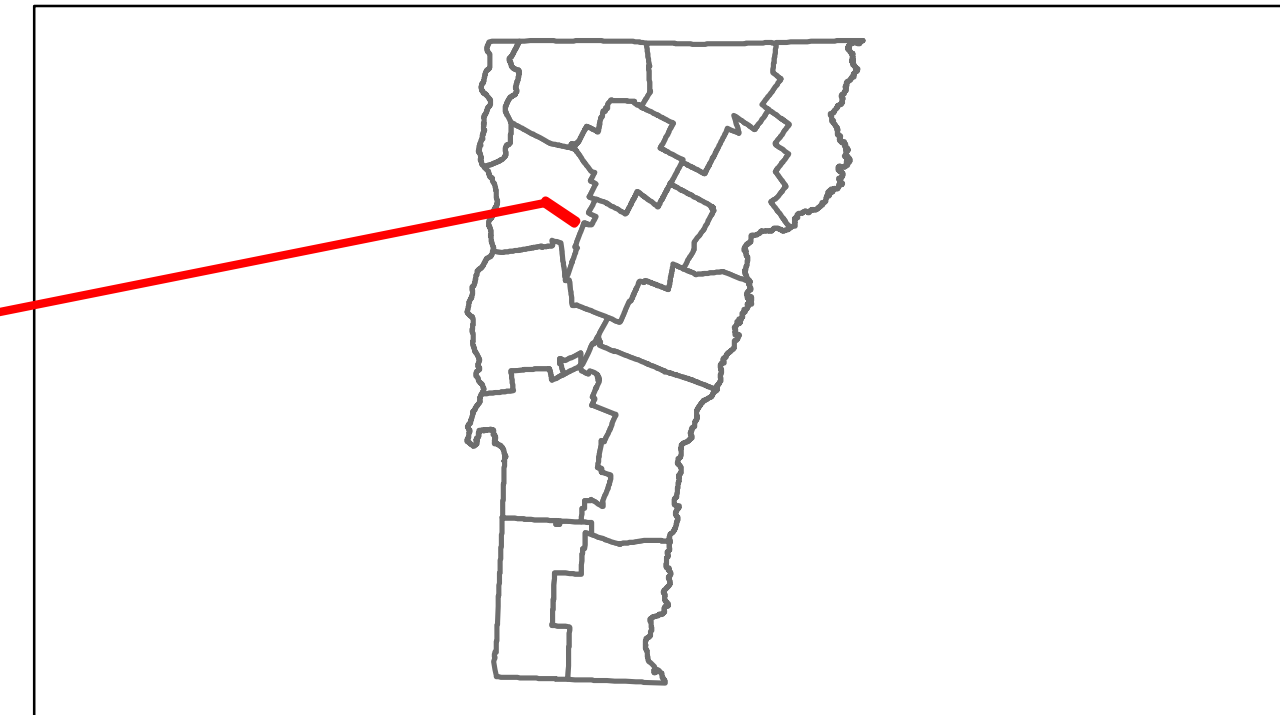


# Route Log Progress Chart

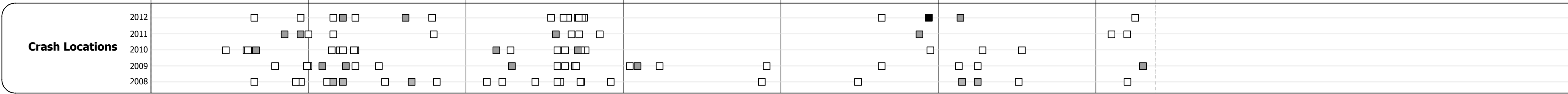
**DRAFT**

Please Note: Errors and Omissions May Exist.  
Contact the VTrans Mapping Unit with questions or concerns.

DISTRICT	TOWN	ROUTE
5	RICHMOND	US-2



Year	Station 0+00	Station 1+00	Station 2+00	Station 3+00	Station 4+00	Station 5+00	Station 6+00
2012	3700	6500(5900)	8600	8500	4200	3400	3000
2011	3700	7300(5900)	8600	8600	4100	3400	3000
2010	3700	8100(5900)	8500	8700	4000	3300	3000
2009	3800	8100(5600)	8100	8000	4000	3200	2900
2008	3900	8100(5200)	7600	7300	4000	3000	2700



DESCRIPTION BLOCK	
<p><b>Bridge 24:</b> Truss - thru - 1929 Structure No. 200284002404112 Length: 356' Height: 16.83' Width: 20.0' Weight Limit: 0 Facility Carried: US 00002 ML Bridge Type: TEMP MABEY BRIDGE Features Intersected: WINOOSKI RIVER</p>	<p><b>Bridge 32B:</b> Stringer/multi-beam or girder - 1964 Structure No. 200089053S04112 Length: 207' Height: 0.0' Weight Limit: 0 Facility Carried: 1 00089 ML Bridge Type: 3 SP ROLLED BEAM Features Intersected: 1 89 OVER US 2</p>
<p><b>Culvert 26:</b> Culvert - 1938 Structure No. 300284002604111 Length: 10' Under Clearance: 6.0' Facility Carried: US2 Bridge Type: R. C. BOX CULVERT Features Intersected: BROOK Maintenance: State</p>	<p><b>Bridge 33:</b> Stringer/multi-beam or girder - 1964 Structure No. 300284003304111 Length: 9' Width: 28.0' Under Clearance: 5.0' Bridge Type: CONCRETE SLAB Features Intersected: BROOK Surface: Bituminous Maintenance: State</p>
<p><b>Bridge 25:</b> Stringer/multi-beam or girder - 1938 Structure No. 200284002504112 Length: 120' Width: 28.6' Under Clearance: 20.42' Facility Carried: US 00002 ML Bridge Type: 3 SP ROLLED BEAM Features Intersected: US 2 OVER NECRR Surface: Bituminous Maintenance/Ownership: State</p>	<p><b>Bridge 26A:</b> Stringer/multi-beam or girder - 1964 Structure No. 200089056N04112 Length: 232' Height: 0.0' Weight Limit: 0 Facility Carried: 1 00089 ML Bridge Type: 3 SP ROLLED BEAM Features Intersected: 1 89 OVER U.S. 2</p>
<p><b>Bridge 29:</b> Stringer/multi-beam or girder - 1964 Structure No. 200284002904112 Length: 497' Width: 30.0' Under Clearance: 16.58' Facility Carried: US 00002 ML Bridge Type: 8 SP ROLLED BEAM Features Intersected: 1 89 UNDER US 2 Surface: Bituminous Maintenance/Ownership: State</p>	<p><b>Bridge 26B:</b> Stringer/multi-beam or girder - 1964 Structure No. 200089056S04112 Length: 232' Height: 0.0' Weight Limit: 0 Facility Carried: 1 00089 ML Bridge Type: 3 SP ROLLED BEAM Features Intersected: 1 89 OVER U.S. 2</p>
<p><b>Bridge 28:</b> Slab - 1929 Structure No. 300284002804111 Length: 11' Width: 29.5' Under Clearance: 5.0' Facility Carried: US2 Bridge Type: CONCRETE SLAB Features Intersected: BROOK Surface: Bituminous Maintenance: State</p>	<p><b>Culvert 31:</b> Culvert - 1929 Structure No. 300284003104111 Length: 8' Under Clearance: 6.0' Facility Carried: US2 Bridge Type: RC BOX Features Intersected: BROOK Maintenance: State</p>
<p><b>Bridge 32:</b> Tee Beam - 1929 Structure No. 200284003204112 Length: 25' Width: 27.6' Facility Carried: US 00002 ML Bridge Type: CONCRETE T BEAM Features Intersected: SNIPE IRELAND BROOK Surface: Bituminous Maintenance/Ownership: State</p>	<p><b>Bridge 32A:</b> Stringer/multi-beam or girder - 1964 Structure No. 200089053N04112 Length: 207' Height: 0.0' Weight Limit: 0 Facility Carried: 1 00089 ML Bridge Type: 3 SP ROLLED BEAM Features Intersected: 1 89 OVER US NO 2</p>

Historic Projects	Functional Class	Curves	Road Widths	AAADT	Mileage by Functional Class By Sheet	Mileage by Town By Sheet	DISTRICT	TOWN	Date: 11/15/13	ROUTE
<ul style="list-style-type: none"> <li>Retreatment</li> <li>Resurface</li> <li>Unknown</li> <li>Bituminous Mix</li> <li>Skinny Mix</li> <li>Bituminous Seal</li> <li>Concrete</li> <li>Gravel</li> <li>Surface Treated Gravel</li> <li>Plant Mix</li> <li>Reclaimed Base and Bituminous Concrete</li> </ul>	<ul style="list-style-type: none"> <li>1</li> <li>2</li> <li>6</li> <li>7</li> <li>11</li> <li>12</li> <li>14</li> <li>16</li> <li>17</li> <li>19</li> </ul>	<ul style="list-style-type: none"> <li>curve left</li> <li>curve right</li> <li>grade up</li> <li>grade down</li> </ul>	<ul style="list-style-type: none"> <li>(ft)</li> <li>counter ID</li> </ul>	<ul style="list-style-type: none"> <li>Crash Locations</li> <li>Fatal</li> <li>Injury</li> <li>Property Damage Only</li> <li>Unknown Crash Type</li> </ul>	0284 7 - Rural - Major collector 6.379	RICHMOND - U002-0411 6.379 of 6.379	5	RICHMOND	1 of 1 TWN mileage: 0.0 to 6.379	US-2 ETE mileage: 48.647 to 55.026
Total Mileage: 6.379 mi						Total Mileage: 6.379 mi				