

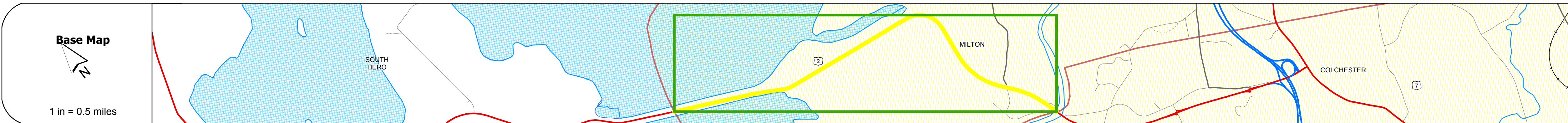
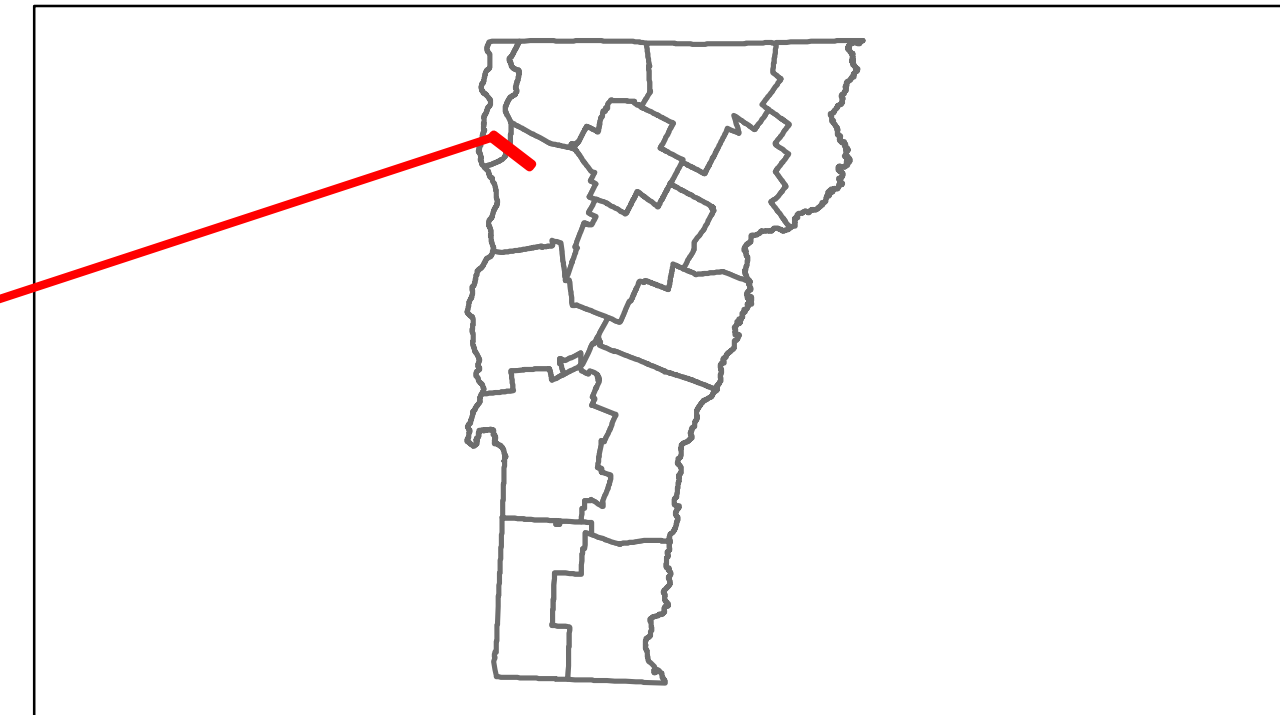


Route Log Progress Chart

DRAFT

Please Note: Errors and Omissions May Exist.
Contact the VTrans Mapping Unit with questions or concerns.

DISTRICT	TOWN	ROUTE
5	MILTON	US-2




DESCRIPTION BLOCK
<p>Culvert 15: Culvert - 1960 Structure No. 300028001504101 Length: 17' Under Clearance: 5.0' Facility Carried: US2 Bridge Type: CGMPP ARCH Features Intersected: LAKE CHAMPLAIN Maintenance: State</p> <p>Bridge 17: Stringer/multi-beam or girder - 1980 Structure No. 200028001704102 Length: 395' Width: 46.5' Facility Carried: US 00002 ML Bridge Type: 3 SP WELDED GIRDER Features Intersected: LAMOILLE RIVER Maintenance/Ownership: State</p>

Road Widths	Travellane	Roadway	Lane Count	Base	Subbase
	41	24	2	4" Crushed Stone	5" P.M.
				16" Ledge Rock	24" Crushed Stone

Curves
4
5

Grades




Maintenance Garage
District 8 - Highgate Garage

Traffic Counters
96000

Functional Class
16

Speed Zone
45 55

ADT Counts
2012: 9500
2011: 9600
2010: 9600
2009: 9500
2008: 9300



Historic Projects	Functional Class	Curves	Road Widths	ADT	Mileage by Functional Class By Sheet	Mileage by Town By Sheet	DISTRICT	TOWN	Date: 11/15/13	ROUTE
<ul style="list-style-type: none"> Retreatment Resurface Unknown Bituminous Mix Skinny Mix Bituminous Seal Gravel Surface Treated Gravel Plant Mix Reclaimed Base and Bituminous Concrete Concrete 	<ul style="list-style-type: none"> 1 2 6 7 8 11 12 14 17 19 	<ul style="list-style-type: none"> curve left curve right 	<ul style="list-style-type: none"> (ft) 	<ul style="list-style-type: none"> (count) 	028-1 16 - Urban - Minor Arterial 3.686	MILTON - U002-0410 3.686 of 3.686	5	MILTON	1 of 1 TWN mileage: 0.0 to 3.686	US-2 ETE mileage: 33.129 to 36.815
Total Mileage: 3.686 mi						Total Mileage: 3.686 mi				