

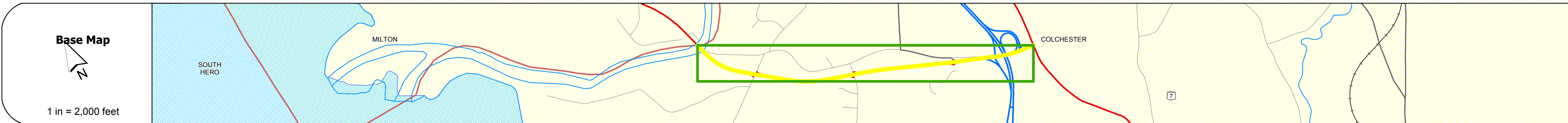
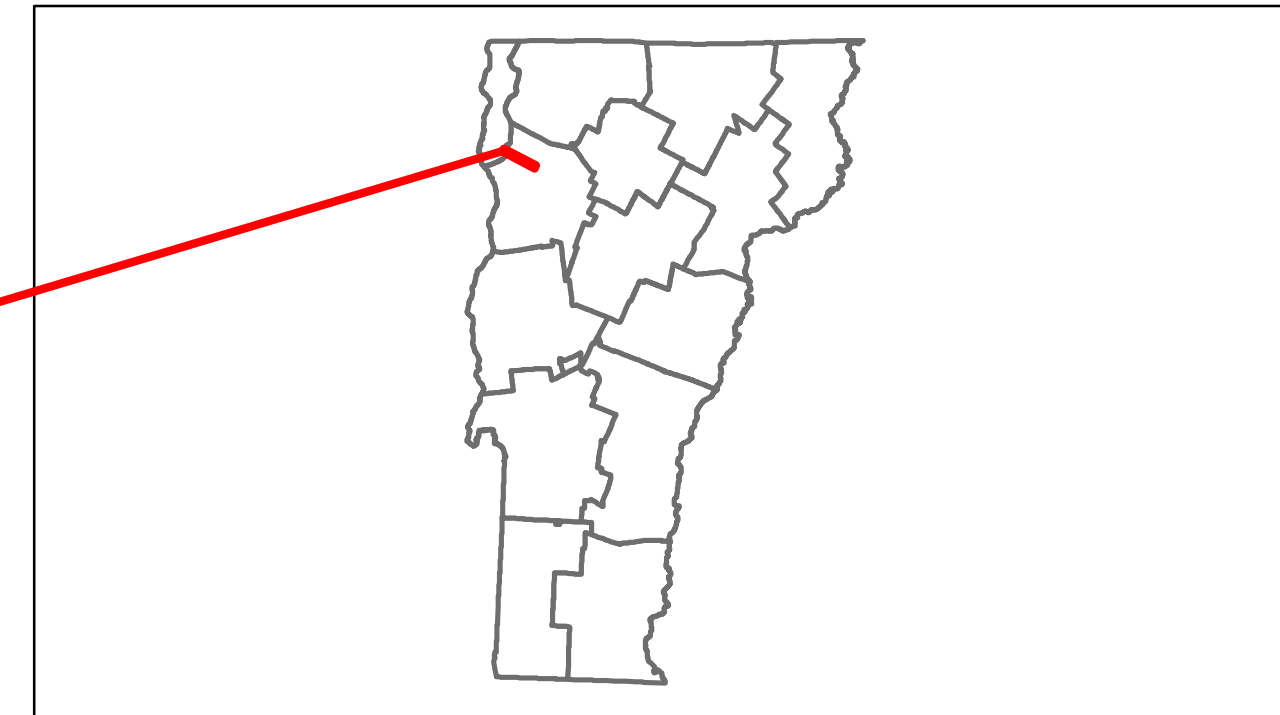


Route Log Progress Chart

DRAFT




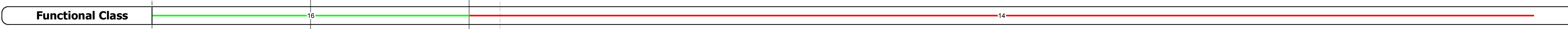





Please Note: Errors and Omissions May Exist.
Contact the VTrans Mapping Unit with questions or concerns.

DISTRICT	TOWN	ROUTE
5	COLCHESTER	US-2



DESCRIPTION BLOCK

Bridge 18A:
 Stringer/multi-beam or girder - 1964
 Structure No. 200028018A04052
 Length: 236'
 Width: 42.0'
 Under Clearance: 16.0'
 Facility Carried: US 00002 ML
 Bridge Type: 4-SIP ROLLED BEAM
 Features Intersected: 189 UNDER US 2
 Surface: Bituminous
 Maintenance/Ownership: State



Historic Projects	Functional Class	Curves	Road Widths	AADT	Mileage by Functional Class By Sheet	Mileage by Town By Sheet	DISTRICT	TOWN	Date: 11/15/13	ROUTE
<ul style="list-style-type: none"> Retreatment Bituminous Concrete Resurface Bituminous Unknown Bituminous Mix Skippy Mix Bituminous Seal Gravel Surface Treated Gravel Plant Mix Reclaimed Base and Bituminous Concrete Concrete 	<ul style="list-style-type: none"> 1 2 6 7 8 11 12 14 16 17 19 	<ul style="list-style-type: none"> curve left curve right 	<ul style="list-style-type: none"> 8ft 	<ul style="list-style-type: none"> count 	5600 14 - Urban - Principal Arterial - other 028-1 16 - Urban - Minor Arterial 0.190 2.006	COLCHESTER - U002-0405 Ghost Section - US-7 (6.518 to 0.000) 2.196 of 2.196 6.518	5	COLCHESTER	1 of 1 TWN mileage: 0.0 to 2.196	US-2 ETE mileage: 36.815 to 39.011
Total Mileage: 2.196 mi						Total Mileage: 2.196 mi				