

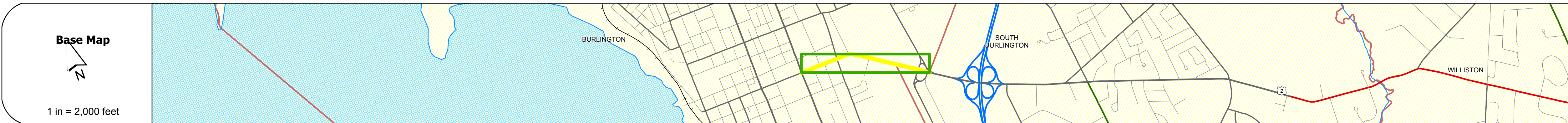
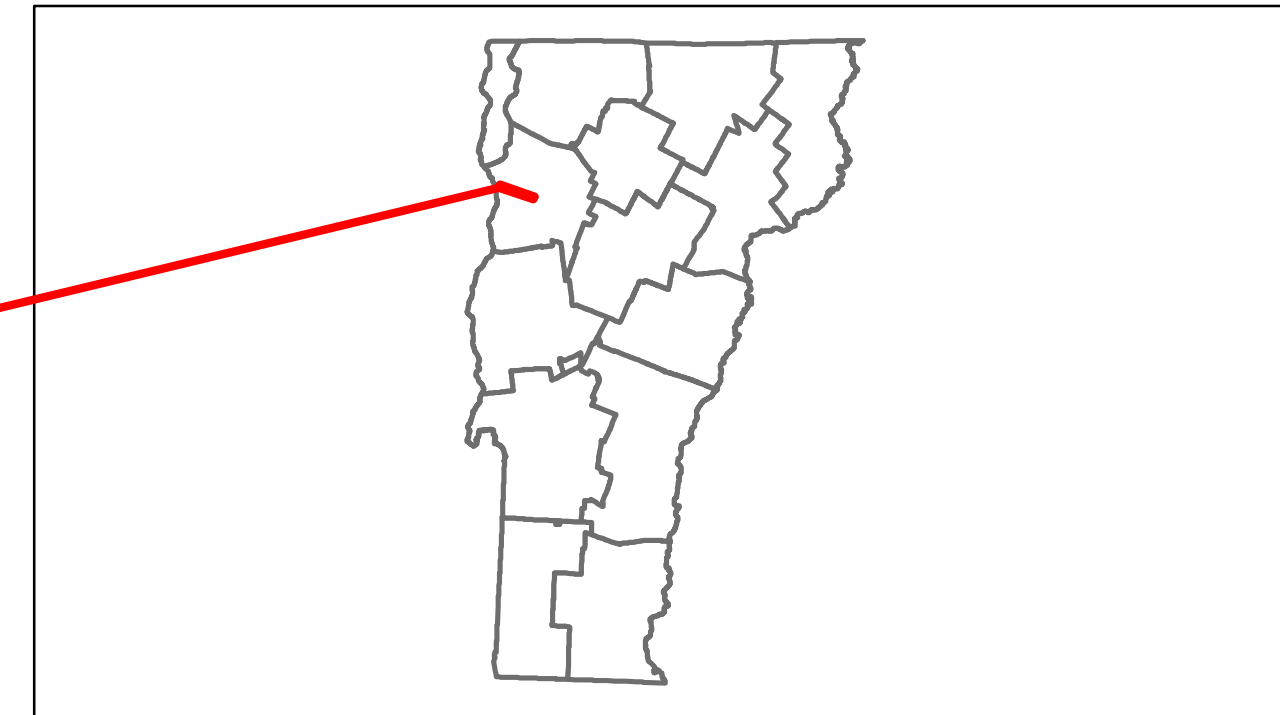


Route Log Progress Chart

DRAFT









Please Note: Errors and Omissions May Exist.
Contact the VTrans Mapping Unit with questions or concerns.

| DISTRICT | TOWN | ROUTE |
|----------|------------|-------|
| 5 | BURLINGTON | US-2 |



DESCRIPTION BLOCK

Culvert 18B:
 Culvert - 1976
 Structure No. 205000018B04032
 Length: 26'
 Facility Carried: US 00002 ML
 Bridge Type: MULTI PLATE ARCH
 Features Intersected: PED UNDERPASS UVM
 Maintenance/Ownership: City/Municipal



| | | | | | | | | | | |
|--|--|--|----------------------------|------------------------|---|--|--|---------------------------|-----------------------|---|
| Historic Projects Retreatment, Resurface, Unknown, Bituminous Mix, Skinny Mix, Bituminous Seal, Bituminous Concrete, Surface Treated Gravel, Plant Mix, Reclaimed Base and Bituminous Concrete, Concrete | Functional Class 1, 2, 3, 4, 5, 6, 7, 8, 9, 10, 11, 12, 13, 14, 15, 16, 17, 18, 19 | Curves curve left, curve right | Road Widths (ft) | AADT (count) | Mileage by Functional Class By Sheet 5000 14 - Urban - Principal Arterial - other 0.831 | Mileage by Town By Sheet BURLINGTON - U002-0403 Ghost Section - US-7 (4.193 to 2.121) 0.831 of 0.831 2.072 | DISTRICT 5 | TOWN BURLINGTON | Date: 11/15/13 | ROUTE US-2 ETE mileage: 39.011 to 39.842 |
| | | | | | Total Mileage: 0.831 mi | Total Mileage: 0.831 mi | 1 of 1 TWN mileage: 0.0 to 0.831 | | | |