

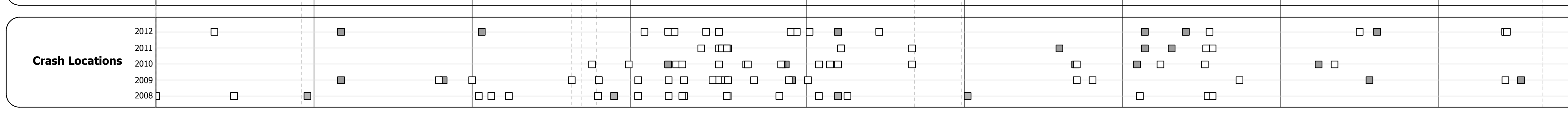
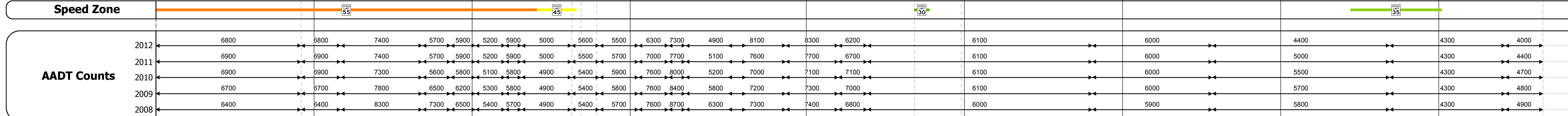


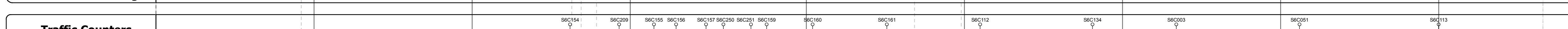

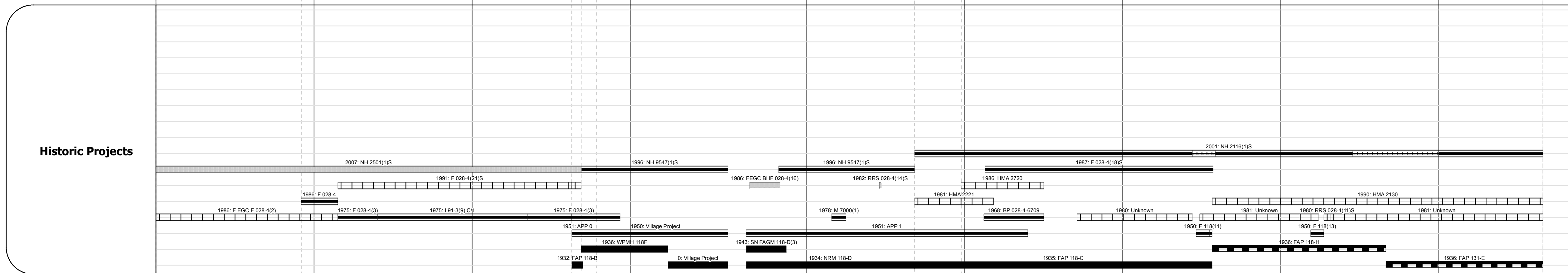

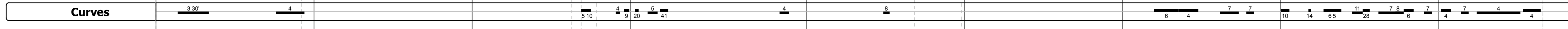
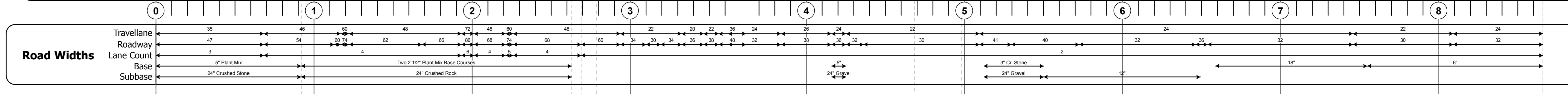
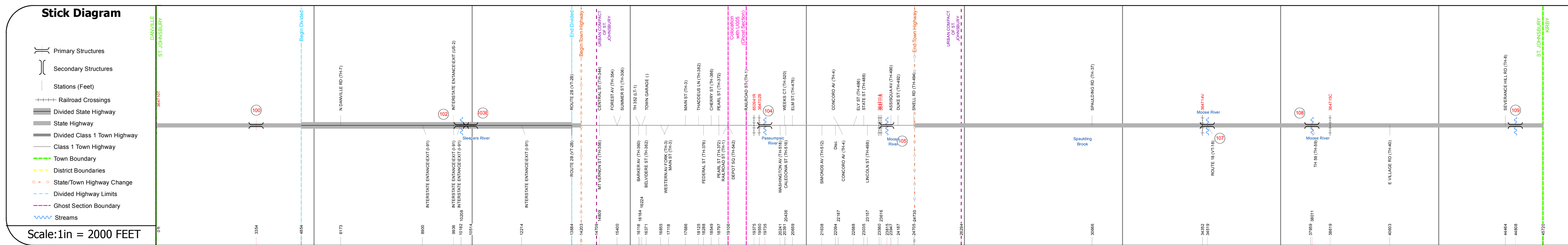
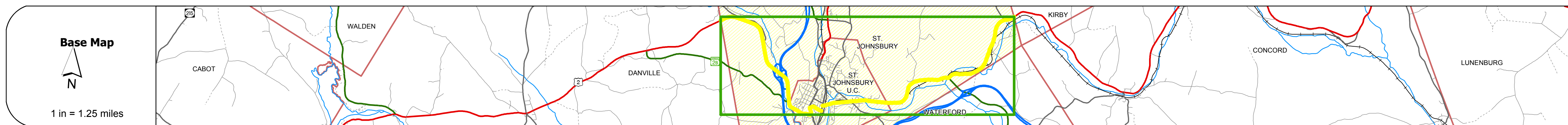
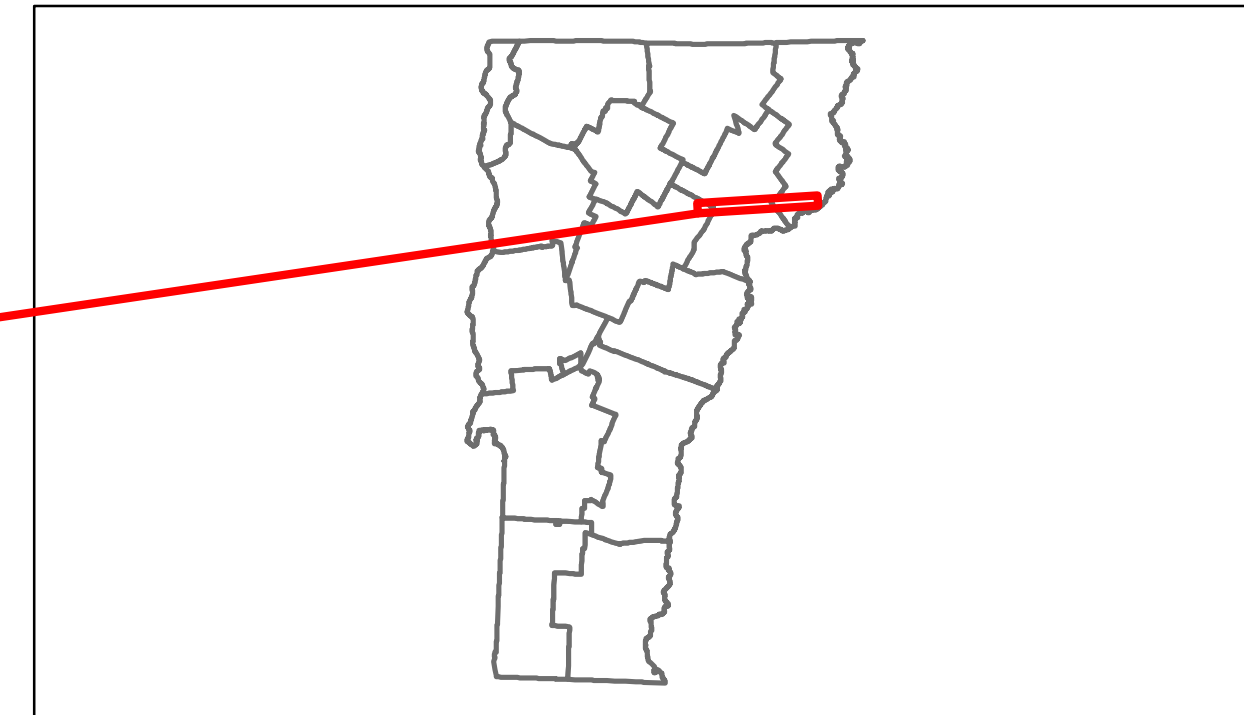


# Route Log Progress Chart

**DRAFT**

Please Note: Errors and Omissions May Exist.  
Contact the VTrans Mapping Unit with questions or concerns.

DISTRICT	TOWN	ROUTE
7	ST. JOHNSBURY	US-2



### DESCRIPTION BLOCK

**Culvert 100:**  
Culvert - 1986  
Structure No. 300028010003111  
Length: 10'  
Under Clearance: 10.0'  
Facility Carried: US2  
Bridge Type: CGMPP  
Features Intersected: ACCESS ROAD  
Maintenance: State

**Culvert 102:**  
Culvert - 1975  
Structure No. 200028010203112  
Length: 56'  
Facility Carried: US 00002 ML  
Bridge Type: TWIN CELL RC BOX  
Features Intersected: SLEEPER RIVER  
Maintenance/Ownership: State

**Bridge 103E:**  
Stringer/multi-beam or girder - 1975  
Structure No. 200028103E03112  
Length: 327'  
Width: 42.6'  
Under Clearance: 21.0'  
Facility Carried: US 00002 E ML  
Bridge Type: 2 SP CONT WLD PL GIR  
Features Intersected: 1 91 UNDER US 2  
Surface: Bituminous  
Maintenance/Ownership: State

**Bridge 104:**  
Girder and floorbeam system - 1943  
Structure No. 200028010403112  
Length: 890'  
Width: 38.6'  
Under Clearance: 13.25'  
Facility Carried: US 00002 ML  
Bridge Type: 8 SPN RIVET 2 GIRDER  
Features Intersected: US 2 OVER PSR/MC/CRL RR  
Surface: Bituminous  
Maintenance/Ownership: Town

**Bridge 105:**  
Stringer/multi-beam or girder - 1931  
Structure No. 200028010503112  
Length: 64'  
Width: 41.5'  
Facility Carried: US 00002 ML  
Bridge Type: ROLLED BEAM  
Features Intersected: MOOSE RIVER  
Surface: Bituminous  
Maintenance/Ownership: City/Municipal

**Bridge 107:**  
Stringer/multi-beam or girder - 1929  
Structure No. 200028010703112  
Length: 64'  
Width: 42.0'  
Facility Carried: US 00002 ML  
Bridge Type: ROLLED BEAM  
Features Intersected: MOOSE RIVER  
Surface: Bituminous  
Maintenance/Ownership: State

**Bridge 108:**  
Tee Beam - 1929  
Structure No. 200028010803112  
Length: 103'  
Width: 30.0'  
Facility Carried: US 00002 ML  
Bridge Type: CONC. T-BEAM/SLAB  
Features Intersected: MOOSE RIVER  
Surface: Bituminous  
Maintenance/Ownership: State

**Bridge 109:**  
Slab - 1929  
Structure No. 300028010903111  
Length: 18'  
Width: 25.0'  
Under Clearance: 8.0'  
Facility Carried: US2  
Bridge Type: CONCRETE SLAB  
Features Intersected: BROOK  
Surface: Bituminous  
Maintenance: State

<b>Historic Projects</b> Retreatment Bituminous Concrete Resurface Bituminous Unknown Bituminous Mix Cold Patch and Bituminous Seal Concrete Concrete	<b>Functional Class</b> 1 2 3 4 5 6 7 8 9 10 11 12 13 14 15 16 17 18 19	<b>Curves</b> curve left curve right	<b>Road Widths</b> (ft)	<b>Traffic Counters</b> (counter ID)	<b>AADT</b> (count)	<b>Crash Locations</b> Fatal Injury Property Damage Only Unknown Crash Type	<b>Mileage by Functional Class By Sheet</b> 028-4 12 - urban - Principal Arterial - Other Freeway 3,619 028-4 14 - urban - Principal Arterial - Other 5,040	<b>Mileage by Town By Sheet</b> ST. JOHNSBURY - U002-0311 8,659 of 8,659 Ghost Section - US-5 (1.714 to 1.828) 0.114	<b>DISTRICT</b> 7	<b>TOWN</b> ST. JOHNSBURY	<b>Date:</b> 01/08/14	<b>ROUTE</b> US-2 ETE mileage: 110.338 to 118.997
<b>Total Mileage: 8.659 mi</b>							<b>Total Mileage: 8.659 mi</b>					
<b>1 of 1</b> TWN mileage: 0.0 to 8.659												