




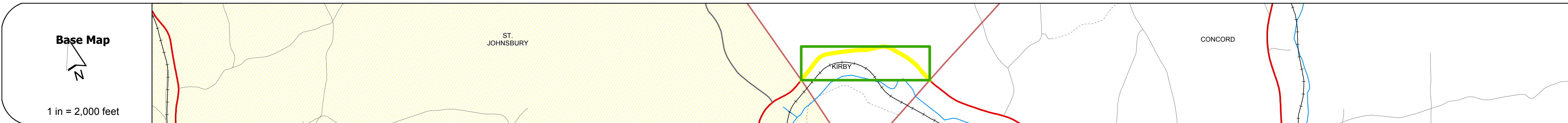
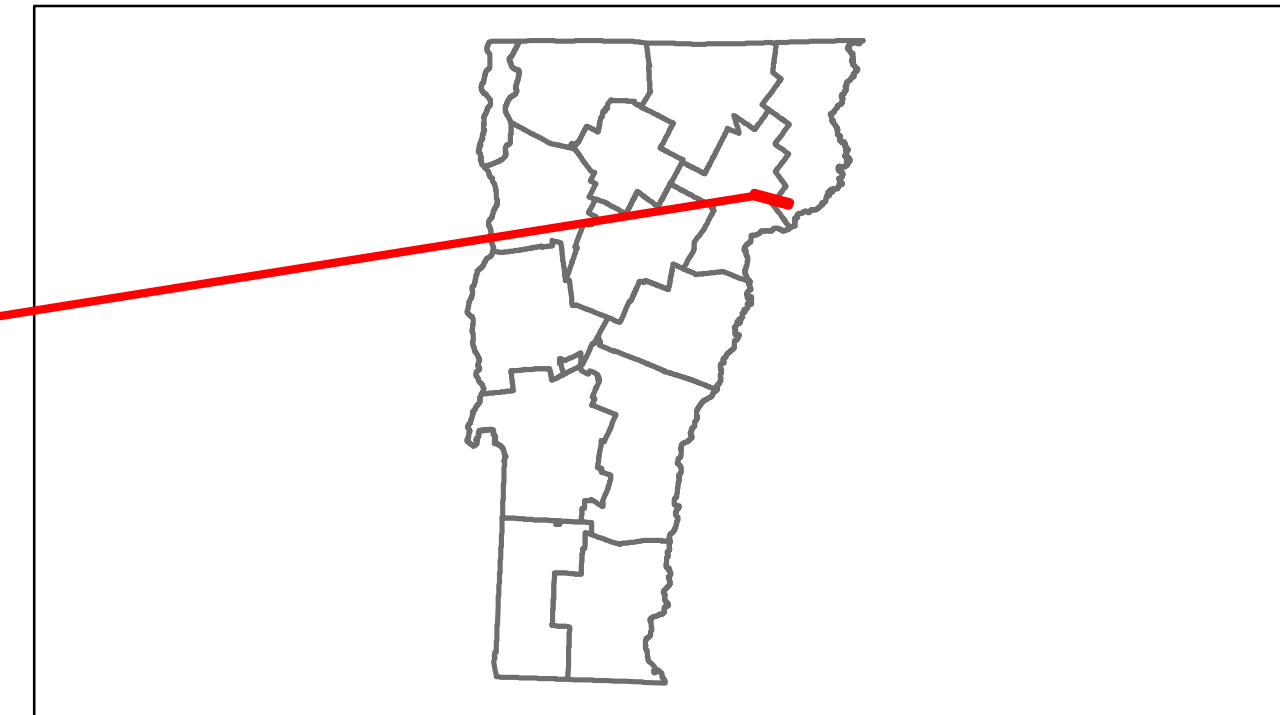


# Route Log Progress Chart

**DRAFT**

Please Note: Errors and Omissions May Exist.  
Contact the VTrans Mapping Unit with questions or concerns.

DISTRICT	TOWN	ROUTE
7	KIRBY	US-2





Year	Project Description
2001	NH 2110(1)B
1990	HMA 2130
1983	Unknown
1977	Unknown
1967	APP 1157
1936	FAP 131-E
1936	FAP 131-D

**Maintenance Garage** District 7 - Lunenburg Garage



**Functional Class** 2

**Speed Zone**



## DESCRIPTION BLOCK

<b>Historic Projects</b> Retreatment, Resurface, Unknown, Bituminous Mix, Skippy Mix, Bituminous Seal, Concrete, Gravel, Surface Treated Gravel, Plant Mix, Reclaimed Base and Bituminous Concrete	<b>Functional Class</b> 1, 2, 3, 4, 5, 6, 7, 8, 9, 10, 11, 12, 13, 14, 15, 16, 17, 18, 19	<b>Curves</b> curve left, curve right	<b>Road Widths</b> (ft)	<b>AADT</b> (count)	<b>Mileage by Functional Class By Sheet</b> 028-4 2 - Rural - Principal Arterial 0.967	<b>Mileage by Town By Sheet</b> KIRBY - U002-0306 0.967 of 0.967	<b>DISTRICT</b> 7	<b>TOWN</b> KIRBY	<b>Date:</b> 11/15/13	<b>ROUTE</b> US-2 ETE mileage: 118.997 to 119.964
					<b>Crash Locations</b> Fatal, Injury, Property Damage Only, Unknown Crash Type	<b>Speed Zones</b> 25, 30, 35, 40, 45, 50, 55, 60, 65				