






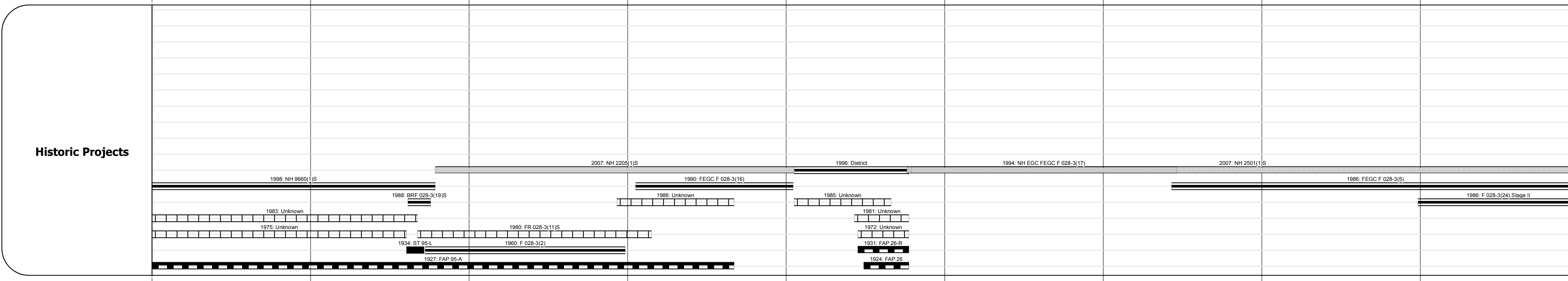

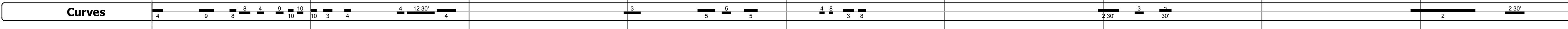
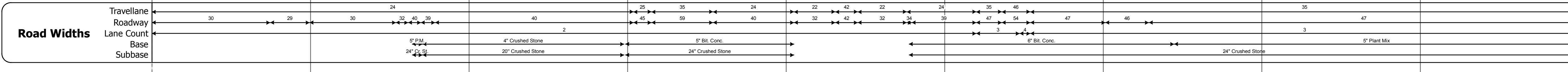
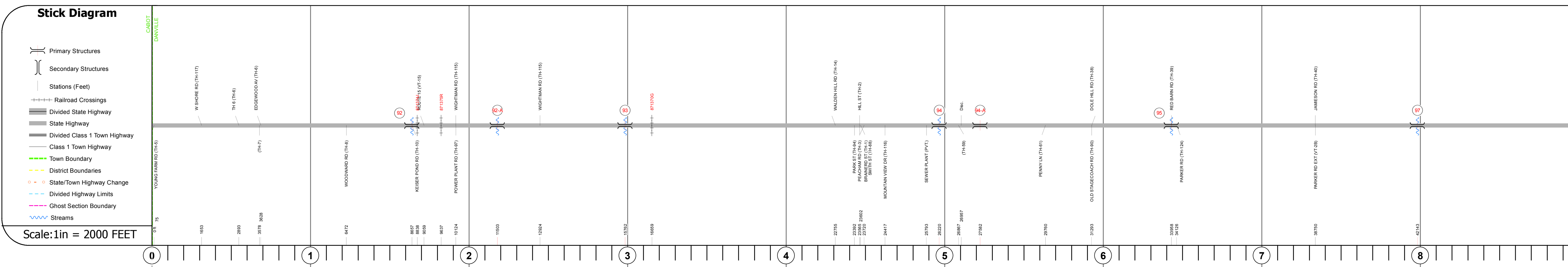
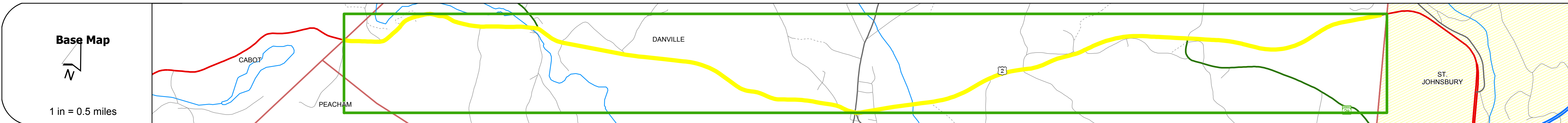
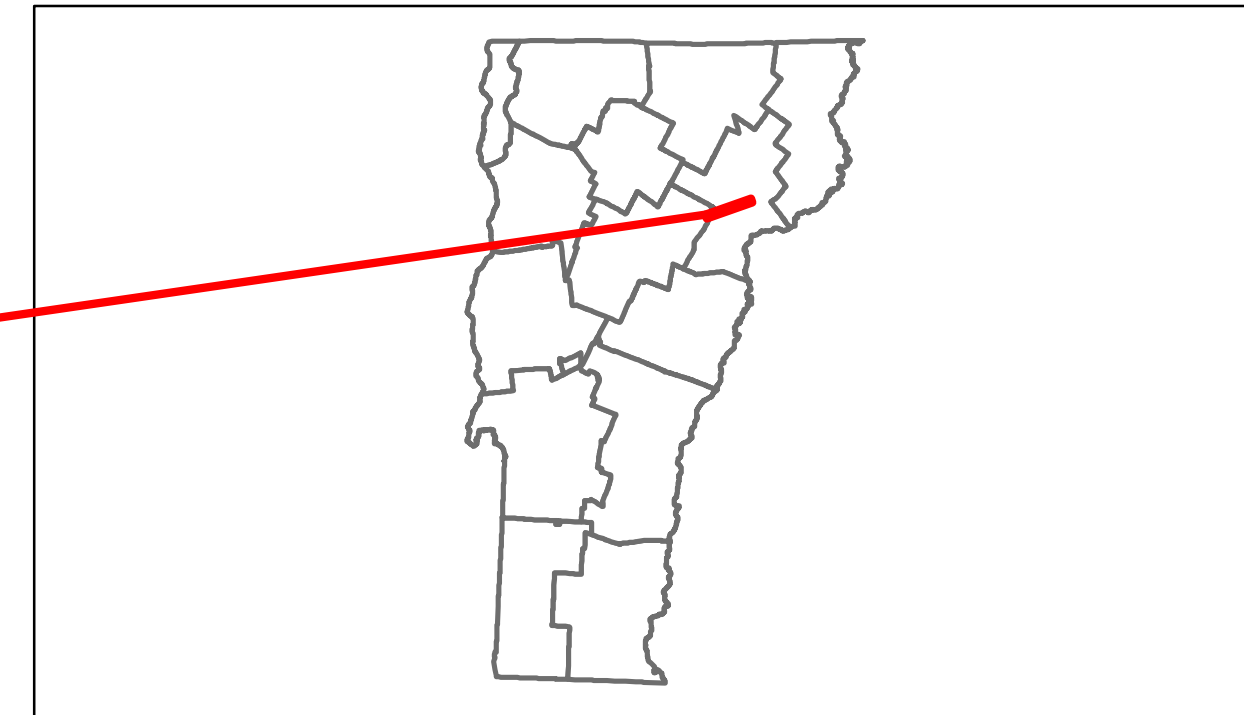


Route Log Progress Chart

DRAFT

Please Note: Errors and Omissions May Exist.
Contact the VTrans Mapping Unit with questions or concerns.

DISTRICT	TOWN	ROUTE
7	DANVILLE	US-2



DESCRIPTION BLOCK

Bridge 92:
Stringer/multi-beam or girder - 1934
Structure No. 200028009203032
Length: 74'
Width: 35.0'
Facility Carried: US 00002 ML
Bridge Type: ROLLED BEAM
Features Intersected: JOES BROOK
Surface: Bituminous
Maintenance/Ownership: State

Culvert 92-A:
Culvert - 1960
Structure No. 300028092A03031
Length: 8'
Under Clearance: 9.0'
Facility Carried: US2
Bridge Type: CGMPP
Features Intersected: BROOK
Maintenance: State

Culvert 93:
Culvert - 1958
Structure No. 30002809303031
Length: 7'
Under Clearance: 5.0'
Facility Carried: US2
Bridge Type: CGMPPA
Features Intersected: BROWN BROOK
Maintenance: State

Culvert 94:
Culvert - 1994
Structure No. 30002809403031
Length: 11'
Under Clearance: 7.25'
Facility Carried: US2
Bridge Type: CGMPPA
Features Intersected: WATER ANDRIC BROOK
Maintenance: State

Culvert 94-A:
Culvert - 1994
Structure No. 300028094A03031
Length: 12'
Under Clearance: 14.0'
Facility Carried: US2
Bridge Type: RC BOX CULVERT
Features Intersected: CATTLE PASS
Maintenance: State

Culvert 95:
Culvert - 1986
Structure No. 30002809503031
Length: 9'
Under Clearance: 7.5'
Facility Carried: US2
Bridge Type: CGMPP
Features Intersected: WHITEMAN BROOK
Maintenance: State

Culvert 97:
Culvert - 1986
Structure No. 30002809703031
Length: 12'
Under Clearance: 12.0'
Facility Carried: US2
Bridge Type: CGMPP
Features Intersected: WHITEMAN BK
Maintenance: State

Historic Projects Retreatment Resurface Unknown Bituminous Mix Skimny Mix Bituminous Seal	Functional Class 1 2 3 4 5 6 7 8 9 10 11 12 13 14 15 16 17 18 19	Curves curve left curve right	Road Widths (ft)	AADT (count)	Mileage by Functional Class By Sheet 028-3 2 - Rural - Principal Arterial 9.000	Mileage by Town By Sheet DANVILLE - U002-0303 9.0 of 9.059	DISTRICT 7	TOWN DANVILLE	Date: 11/15/13	ROUTE US-2 ETE mileage: 101.279 to 110.338
Crash Locations Fatal Injury Property Damage Only Unknown Crash Type	Speed Zones 25 30 35 40 45 50 55 60 65	Grades grade up grade down	Traffic Counters (counter ID)	Total Mileage: 9.000 mi	Total Mileage: 9.0 mi	1 of 2 TWN mileage: 0.0 to 9.0				

For More Information Contact - Vermont Agency of Transportation, Policy, Planning and Intermodal Development Division - Mapping Unit, 1 National Life Drive, Montpelier, VT 05633-5001 Telephone: 802-828-2600.