

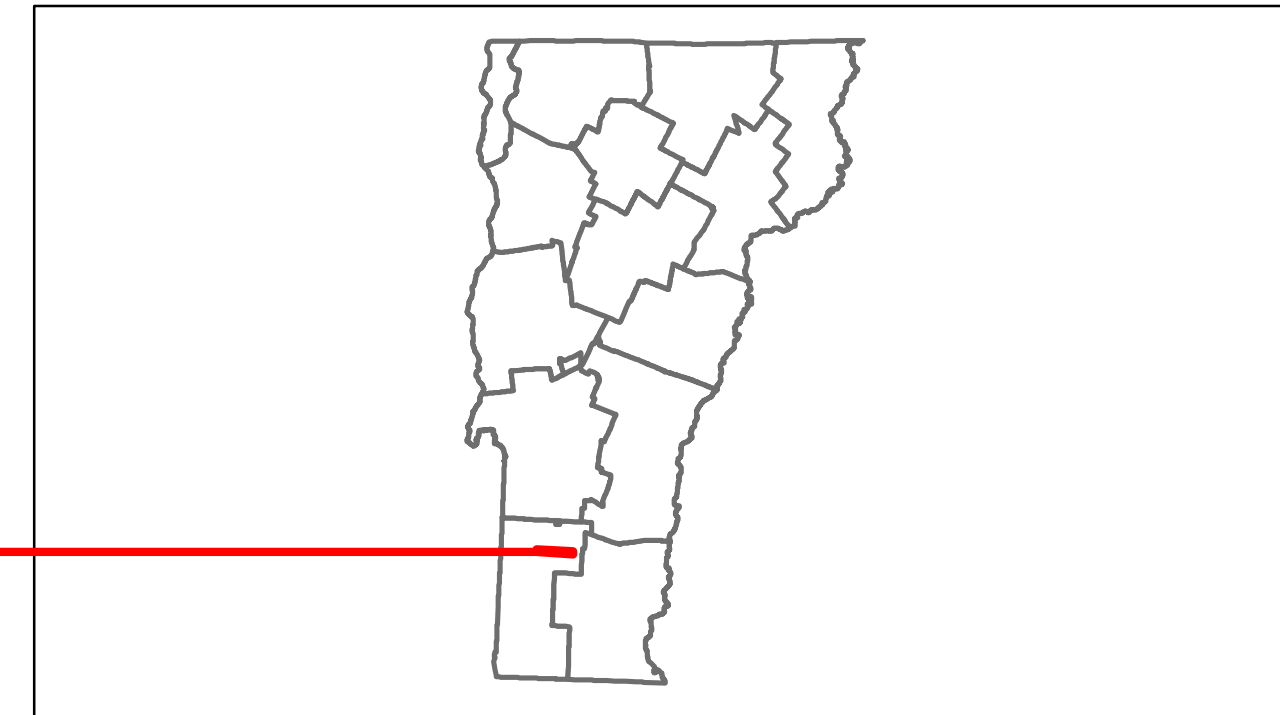


Route Log Progress Chart

DRAFT




Please Note: Errors and Omissions May Exist.
Contact the VTrans Mapping Unit with questions or concerns.

DISTRICT	TOWN	ROUTE
1	WINHALL	NSH-9900








DESCRIPTION BLOCK

Bridge 1:
Stringer/multi-beam or girder - 1969
Structure No. 200216000102161
Length: 33'
Width: 23.4'
Facility Carried: VT 00990 ML
Bridge Type: I BEAM
Features Intersected: BROMLEY BROOK
Surface: Bituminous
Maintenance/Ownership: State



Historic Projects	Year	Project Description
1985	Unknown	
1983	HMA 2441	
0	Unknown	

Maintenance Garage (Not State Maintained)



Historic Projects	Functional Class	Curves	Road Widths	AADT	Mileage by Functional Class By Sheet	Mileage by Town By Sheet	DISTRICT	TOWN	Date: 11/15/13	ROUTE
<ul style="list-style-type: none"> Retreatment Resurface Unknown Bituminous Mix Skinny Mix Bituminous Seal Gravel Surface Treated Gravel Plant Mix Reclaimed Base and Bituminous Concrete Concrete 	<ul style="list-style-type: none"> 1 2 6 7 8 11 12 14 16 17 19 	<ul style="list-style-type: none"> curve left curve right 	<ul style="list-style-type: none"> feet 	<ul style="list-style-type: none"> count 	8 - Rural - Minor collector 0.402	WINHALL - S99000216 0.402 of 0.402	1	WINHALL	1 of 1 TWN mileage: 0.0 to 0.402	NSH-9900 ETE mileage: 0.0 to 0.402
Total Mileage: 0.402 mi						Total Mileage: 0.402 mi				