




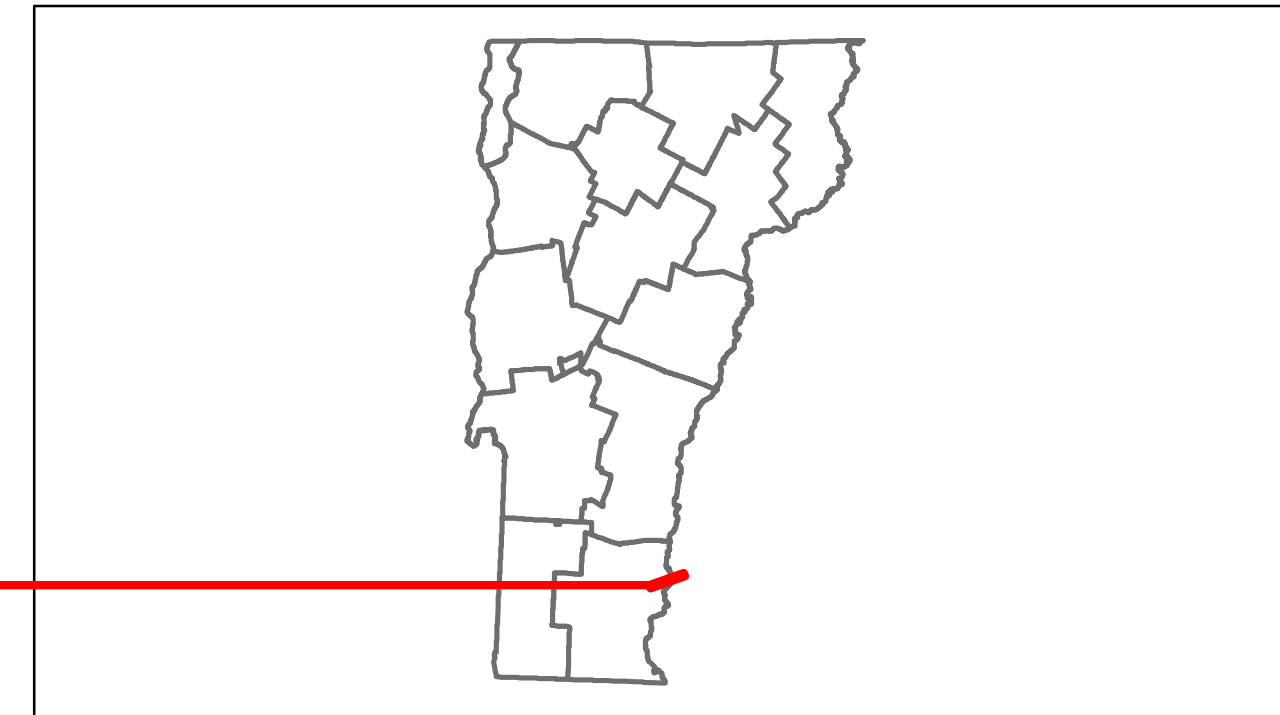


Route Log Progress Chart

DRAFT


Please Note: Errors and Omissions May Exist.
Contact the VTrans Mapping Unit with questions or concerns.

DISTRICT	TOWN	ROUTE
2	WESTMINSTER	NSH-9840





Historic Projects	Year	Project Description
	1990	HMA 2415
	1984	F 024-1115
	1983	F 341-112(2)

Maintenance Garage - - - (Not State Maintained) - - -



Speed Zone



DESCRIPTION BLOCK

Bridge 1:
Stringer/multi-beam or girder - 1963
Structure No. 200091020513202
Length: 163'
Height: 0.0'
Weight Limit: 0
Facility Carried: 1 00091 ML
Bridge Type: 3 SPAN ROLLED BEAM
Features Intersected: 1 91 OVER WMSTR STHWY

Bridge 1A:
Stringer/multi-beam or girder - 1963
Structure No. 200091020N13202
Length: 163'
Height: 0.0'
Weight Limit: 0
Facility Carried: 1 00091 ML
Bridge Type: 3 SPAN ROLLED BEAM
Features Intersected: 1 91 OVER WMSTR STHWY

Historic Projects	Functional Class	Curves	Road Widths	AADT	Mileage by Functional Class By Sheet	Mileage by Town By Sheet	DISTRICT	TOWN	Date: 11/15/13	ROUTE
<ul style="list-style-type: none"> Retreatment Resurface Unknown Bituminous Mix Skinny Mix Bituminous Seal Gravel Surface Treated Gravel Plant Mix Reclaimed Base and Bituminous Concrete 	<ul style="list-style-type: none"> 1 2 6 11 12 14 16 17 19 	<ul style="list-style-type: none"> curve left curve right 	<ul style="list-style-type: none"> feet 	<ul style="list-style-type: none"> count 	024-1 6 - Rural - Minor Arterial 0.770	WESTMINSTER - S98401320 0.77 of 0.77	2	WESTMINSTER	1 of 1 TWN mileage: 0.0 to 0.77	NSH-9840 ETE mileage: 0.0 to 0.77
Total Mileage: 0.770 mi						Total Mileage: 0.77 mi				