

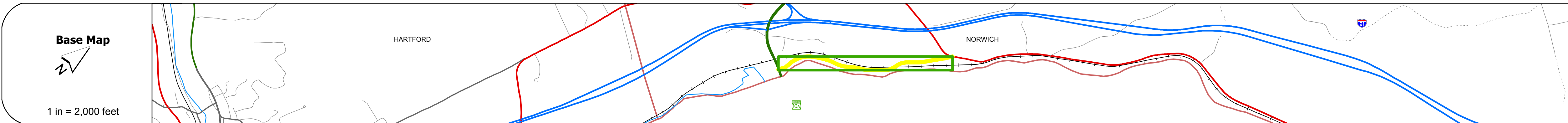
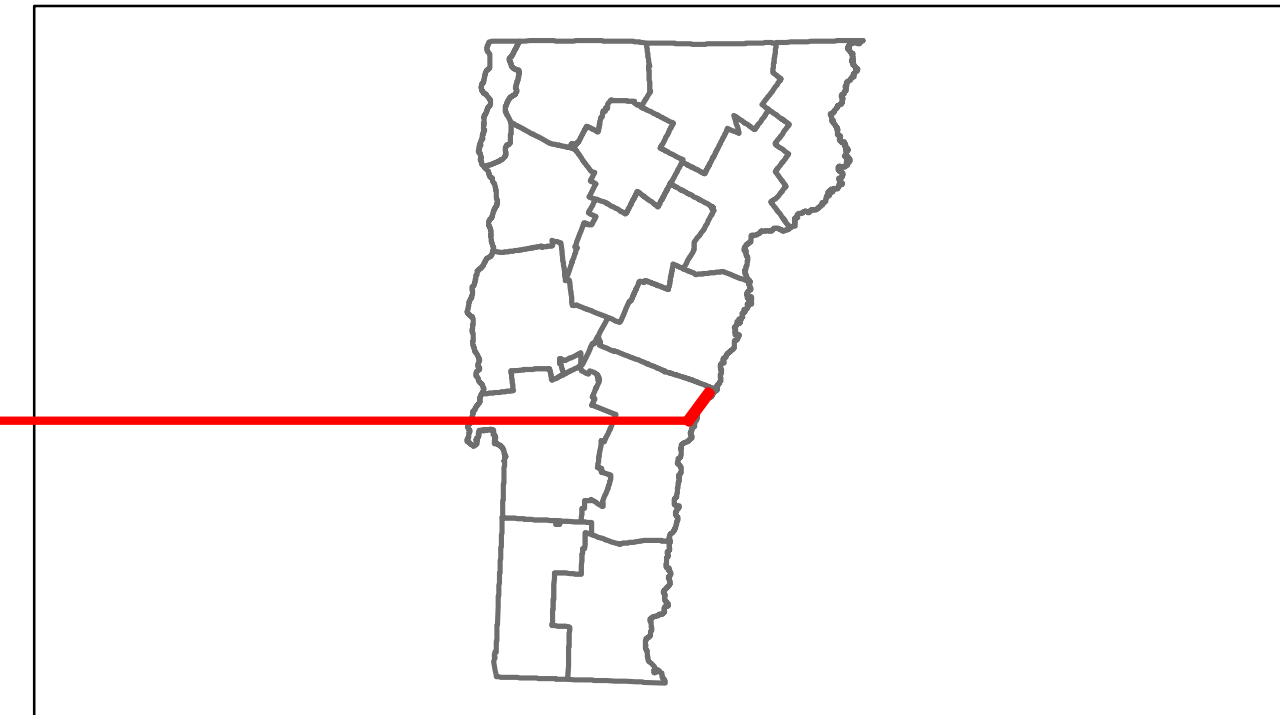


Route Log Progress Chart





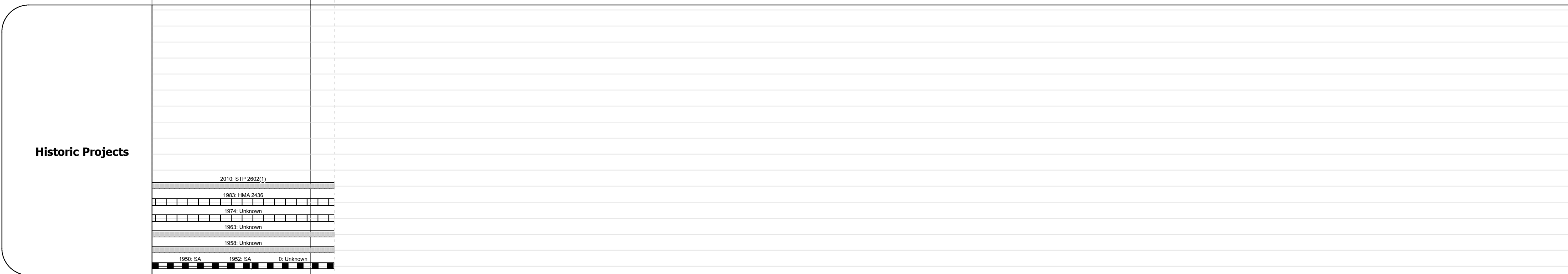



DRAFT

Please Note: Errors and Omissions May Exist.
Contact the VTrans Mapping Unit with questions or concerns.

DISTRICT	TOWN	ROUTE
4	NORWICH	NSH-9540



DESCRIPTION BLOCK



Historic Projects Retirement, Resurface, Unknown, Bituminous Mix, Skippy Mix, Bituminous Seal, Concrete, Gravel, Surface Treated Gravel, Plant Mix, Reclaimed Base and Bituminous Concrete	Functional Class 1, 2, 3, 4, 5, 6, 7, 8, 9, 10, 11, 12, 13, 14, 15, 16, 17, 18, 19	Curves curve left, curve right	Road Widths (ft)	AADT (count)	Mileage by Functional Class By Sheet 8 - Rural - Minor collector 1.150	Mileage by Town By Sheet NORWICH - S95401411 1.15 of 1.15	DISTRICT 4	TOWN NORWICH	Date: 11/15/13 1 of 1 TWN mileage: 0.0 to 1.15	ROUTE NSH-9540 ETE mileage: 0.0 to 1.15
					Total Mileage: 1.150 mi					