




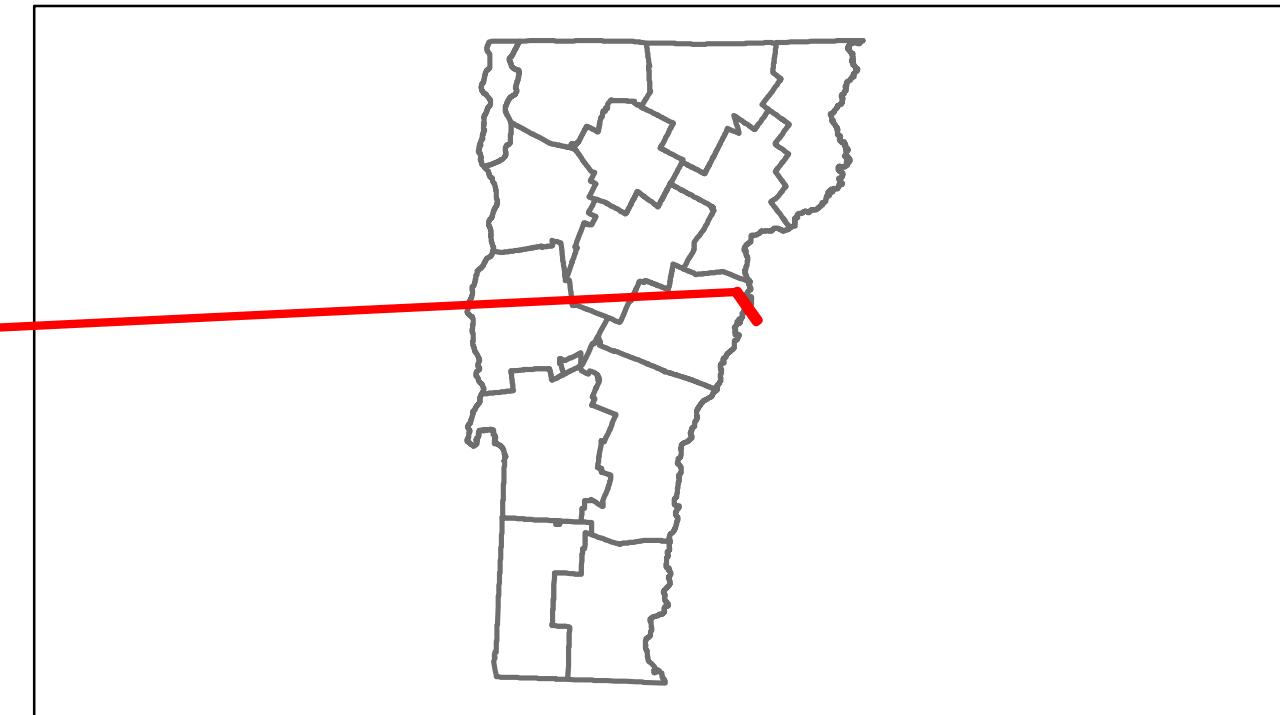


Route Log Progress Chart

DRAFT



Please Note: Errors and Omissions May Exist.
Contact the VTrans Mapping Unit with questions or concerns.

DISTRICT	TOWN	ROUTE
7	NEWBURY	NSH-9430



Year	Project Description
2001	STP 0810 1S
1985	Unknown
1984	Unknown
1979	Unknown
1973	SA 1973, SAB-C 08100

Maintenance Garage (Not State Maintained)



Year	2012	2011	2010	2009	2008
ADT Counts	1900	1900	1900	2100	2200

Year	2012	2011	2010	2009	2008
Crash Locations					

DESCRIPTION BLOCK

Historic Projects Retreatment, Resurface, Unknown, Bituminous Mix, Skirny Mix, Bituminous Seal, Concrete, Gravel, Surface Treated Gravel, Plant Mix, Reclaimed Base and Bituminous Concrete	Functional Class 1, 2, 3, 4, 5, 6, 7, 8, 9, 10, 11, 12, 13, 14, 15, 16, 17, 18, 19	Curves curve left, curve right	Road Widths (ft)	ADT (count)	Mileage by Functional Class By Sheet 0196 7 - Rural - Major collector 0.482	Mileage by Town By Sheet NEWBURY - S94300907 0.482 of 0.482	DISTRICT 7	TOWN NEWBURY	Date: 11/15/13	ROUTE NSH-9430 ETE mileage: 0.0 to 0.482
Total Mileage: 0.482 mi						Total Mileage: 0.482 mi				