


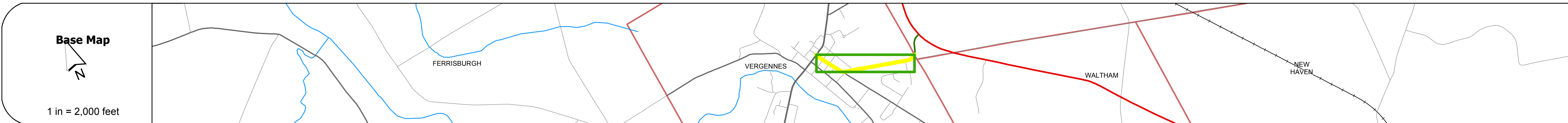
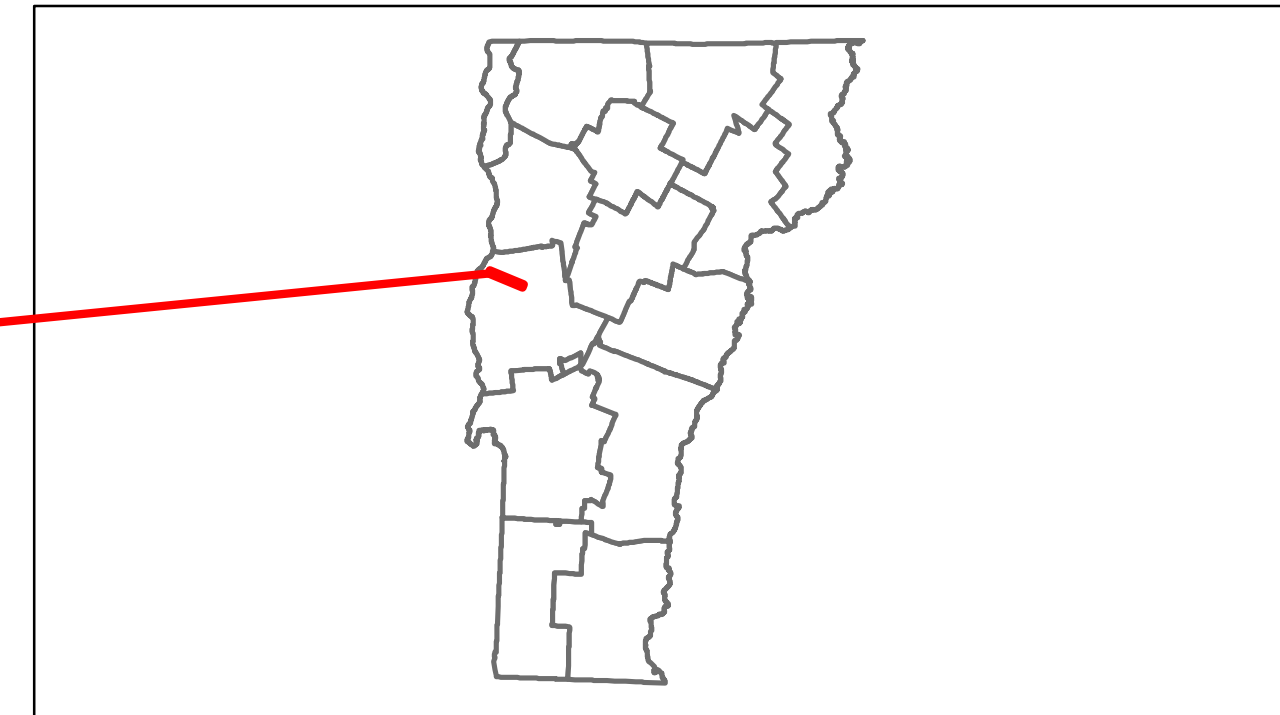


# Route Log Progress Chart

**DRAFT**

Please Note: Errors and Omissions May Exist.  
Contact the VTrans Mapping Unit with questions or concerns.

DISTRICT	TOWN	ROUTE
5	VERGENNES	NSH-9270



<b>Curves</b>	4	50
---------------	---	----

<b>Grades</b>	
---------------	--

<b>Historic Projects</b>	<p>1997: STP 96501(S)</p> <p>1985: Unknown</p> <p>1981: Unknown</p> <p>1961: SA 658</p> <p>1964: F 019-4(3)</p> <p>1932: NRM 35-D</p>
--------------------------	---

<b>Maintenance Garage</b>	(Not State Maintained)
---------------------------	------------------------

<b>Traffic Counters</b>	96A103	96A100
-------------------------	--------	--------

<b>Functional Class</b>	6
-------------------------	---

<b>Speed Zone</b>	
-------------------	--

<b>AADT Counts</b>	<p>2012: 3400 ← 3300 →</p> <p>2011: 3400 ← 3300 →</p> <p>2010: 3300 ← 3200 →</p> <p>2009: 3600 ← 3300 →</p> <p>2008: 3800 ← 3300 →</p>
--------------------	--

<b>Crash Locations</b>	<p>2012: [ ]</p> <p>2011: [ ]</p> <p>2010: [ ]</p> <p>2009: [ ]</p> <p>2008: [ ]</p>
------------------------	--

## DESCRIPTION BLOCK

<b>Historic Projects</b> Retirement, Resurface, Unknown, Bituminous Mix, Skippy Mix, Bituminous Seal, Concrete, Gravel, Surface Treated Gravel, Plant Mix, Reclaimed Base and Bituminous Concrete	<b>Functional Class</b> 1, 2, 6, 7, 8, 11, 12, 14, 16, 17, 19	<b>Curves</b> - curve left, - curve right	<b>Road Widths</b> (ft)	<b>AADT</b> (count)	<b>Mileage by Functional Class By Sheet</b> 117-1 6 - Rural - Minor Arterial 0.663	<b>Mileage by Town By Sheet</b> VERGENNES - S92700120 0.663 of 0.663	<b>DISTRICT</b> 5	<b>TOWN</b> VERGENNES	<b>Date:</b> 11/15/13	<b>ROUTE</b> NSH-9270 ETE mileage: 0.0 to 0.663
<b>Crash Locations</b> Fatal, Injury, Property Damage Only, Unknown Crash Type						<b>Total Mileage: 0.663 mi</b>		<b>1 of 1</b> TWN mileage: 0.0 to 0.663		