Route Log Progress Chart

DRAFT

Please Note: Errors and Omissions May Exist.
Contact the VTrans Mapping Unit with questions or concerns.

DISTRICT	TOWN	ROUTE
3	FAIR HAVEN	NSH-9210

Base Map

1 in = 2,000 feet

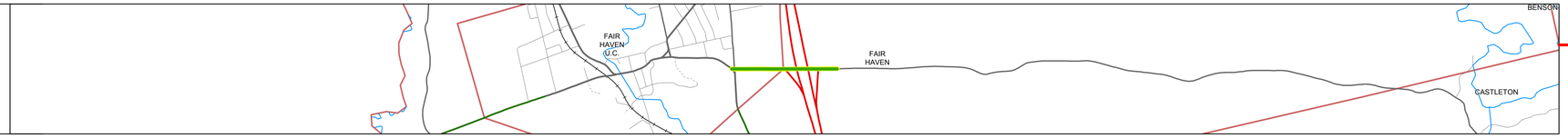

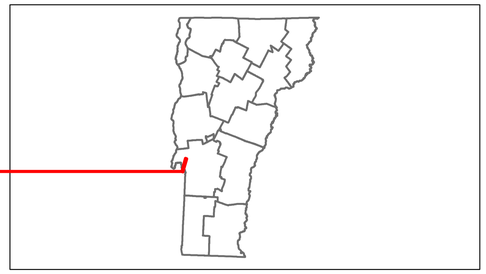

Stick Diagram

Primary Structures
Secondary Structures
Stations (Feet)
Railroad Crossings
Divided State Highway
State Highway
Divided Class 1 Town Highway
Class 1 Town Highway
Town Boundary
District Boundaries
State/Town Highway Change
Divided Highway Limits
Ghost Section Boundary
Streams

Scale:1in = 2000 FEET

Road Widths

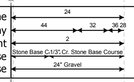

Curves

Grades

Historic Projects

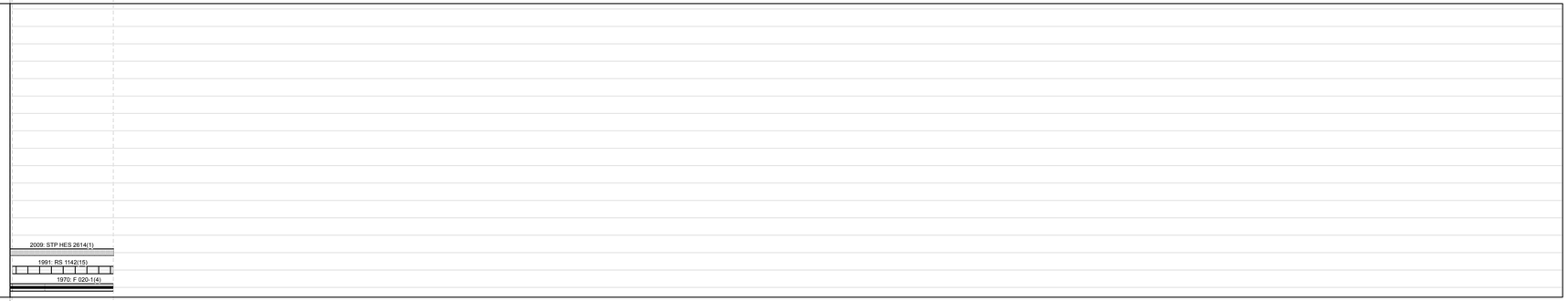

Maintenance Garage

(Not State Maintained)

Traffic Counters

S6R165

Functional Class

7

Speed Zone

35

AADT Counts

2012	2400	1600	670
2011	2600	1700	720
2010	2800	1800	760
2009	2900	1900	770
2008	2900	1900	780

Crash Locations

2012
2011
2010
2009
2008

DESCRIPTION BLOCK

Bridge 1:
Stringer/multi-beam or girder - 1971
Structure No. 201142000111072
Length: 145'
Width: 31.7'
Under Clearance: 16.75'
Facility Carried: VT 00921 SPUR
Bridge Type: WELDED GIRDER
Features Intersected: VT921 CONN. OVER US 4E
Surface: Bituminous
Maintenance/Ownership: State

Bridge 2:
Stringer/multi-beam or girder - 1971
Structure No. 201142000211072
Length: 145'
Width: 31.7'
Under Clearance: 16.92'
Facility Carried: VT 00921 SPUR
Bridge Type: WELDED GIRDER
Features Intersected: VT921 CONN. OVER US 4W
Surface: Bituminous
Maintenance/Ownership: State

Historic Projects: Retreatment, Resurface, Unknown, Bituminous Mix, Skinny Mix, Bituminous Seal, Bituminous Concrete, Bituminous Macadam, Cold Plane and Bituminous Concrete, Concrete, Gravel, Surface Treated Gravel, Plant Mix, Reclaimed Base and Bituminous Concrete

Functional Class: 1, 7, 12, 17, 2, 8, 14, 19, 6, 11, 16

Speed Zones: SPEED LIMIT 25, 30, 35, 40, 45, 50, 55, 60, 65

Curves: curve left, curve right

Grades: grade up, grade down

Road Widths: (ft)

Traffic Counters: (counter ID)

AADT: (count)

Crash Locations: Fatal, Injury, Property Damage Only, Unknown Crash Type

Mileage by Functional Class By Sheet

1142	7 - Rural - Major Collector	0.598

Total Mileage: 0.598 mi

Mileage by Town By Sheet

FAIR HAVEN - S92101107		0.598 of 0.598

Total Mileage: 0.598 mi

DISTRICT	TOWN	Date: 11/15/13	ROUTE
3	FAIR HAVEN	1 of 1 TWN mileage: 0.0 to 0.598	NSH-9210 ETE mileage: 0.0 to 0.598