

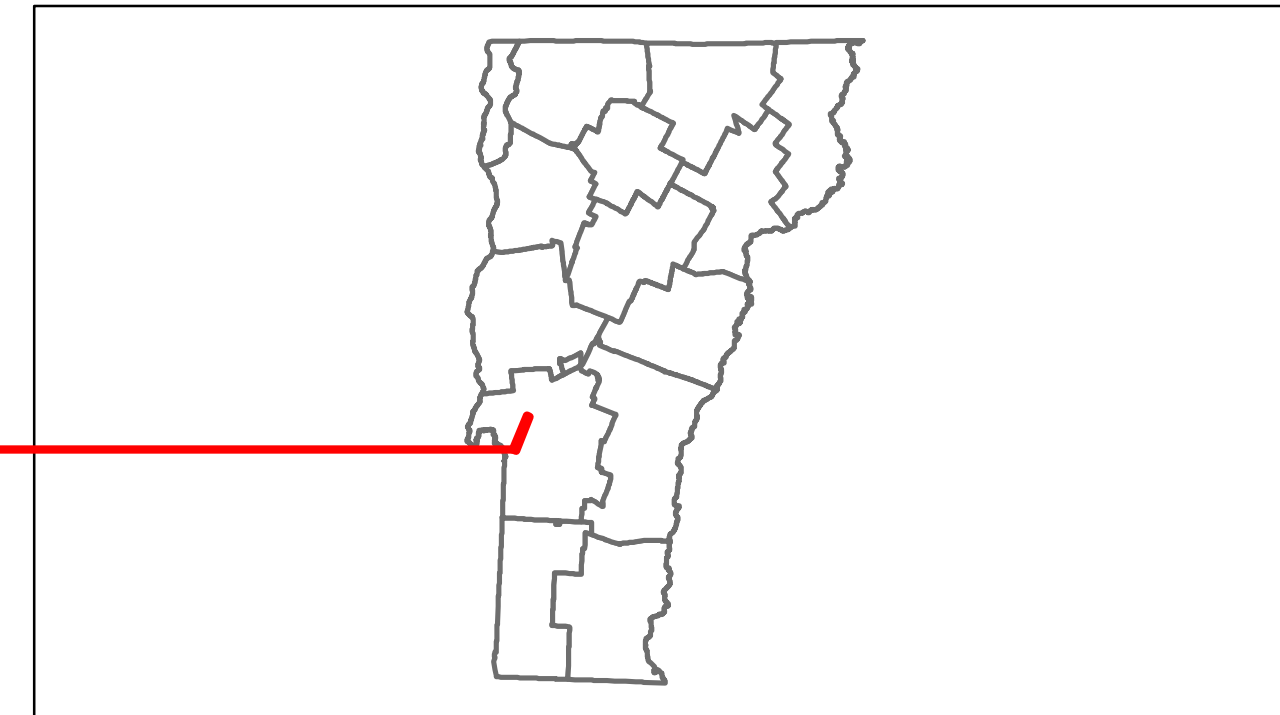


# Route Log Progress Chart

**DRAFT**

Please Note: Errors and Omissions May Exist.  
Contact the VTrans Mapping Unit with questions or concerns.




DISTRICT	TOWN	ROUTE
3	CASTLETON	NSH-9150





## DESCRIPTION BLOCK

**Bridge 1:**  
Stringer/multi-beam or girder - 1964  
Structure No. 20314200011032  
Length: 69'  
Width: 30.0'  
Facility Carried: VT 00915 SPUR  
Bridge Type: ROLLED BEAM  
Features Intersected: BRITAIN BROOK  
Surface: Bituminous  
Maintenance/Ownership: State



**Bridge 2:**  
Stringer/multi-beam or girder - 1968  
Structure No. 20314200211032  
Length: 262'  
Width: 30.3'  
Under Clearance: 16.42'  
Facility Carried: VT 00915 SPUR  
Bridge Type: 4 SP ROLLED BEAM  
Features Intersected: VT915 CONN. OVER US 4  
Surface: Bituminous  
Maintenance/Ownership: State



**Maintenance Garage** (Not State Maintained)



**Speed Zone**



<b>Historic Projects</b> Retreatment, Resurface, Unknown, Bituminous Mix, Skippy Mix, Bituminous Seal, Bituminous Concrete, Concrete, Macadam, Cold Patch and Bituminous Concrete, Concrete	<b>Functional Class</b> 1, 2, 3, 4, 5, 6, 7, 8, 9, 10, 11, 12, 13, 14, 15, 16, 17, 18, 19	<b>Curves</b> grade left, grade right	<b>Road Widths</b> Traffic Counters (counter ID)	<b>AADT</b> Fatal, Injury, Property Damage Only, Unknown Crash Type	<b>Mileage by Functional Class By Sheet</b> 3142 7 - Rural - Major collector 0.398	<b>Mileage by Town By Sheet</b> CASTLETON - S91501103 0.398 of 0.398	<b>DISTRICT</b> 3	<b>TOWN</b> CASTLETON	<b>Date:</b> 11/15/13	<b>ROUTE</b> NSH-9150 ETE mileage: 0.0 to 0.398
<b>Total Mileage: 0.398 mi</b>						<b>Total Mileage: 0.398 mi</b>				