

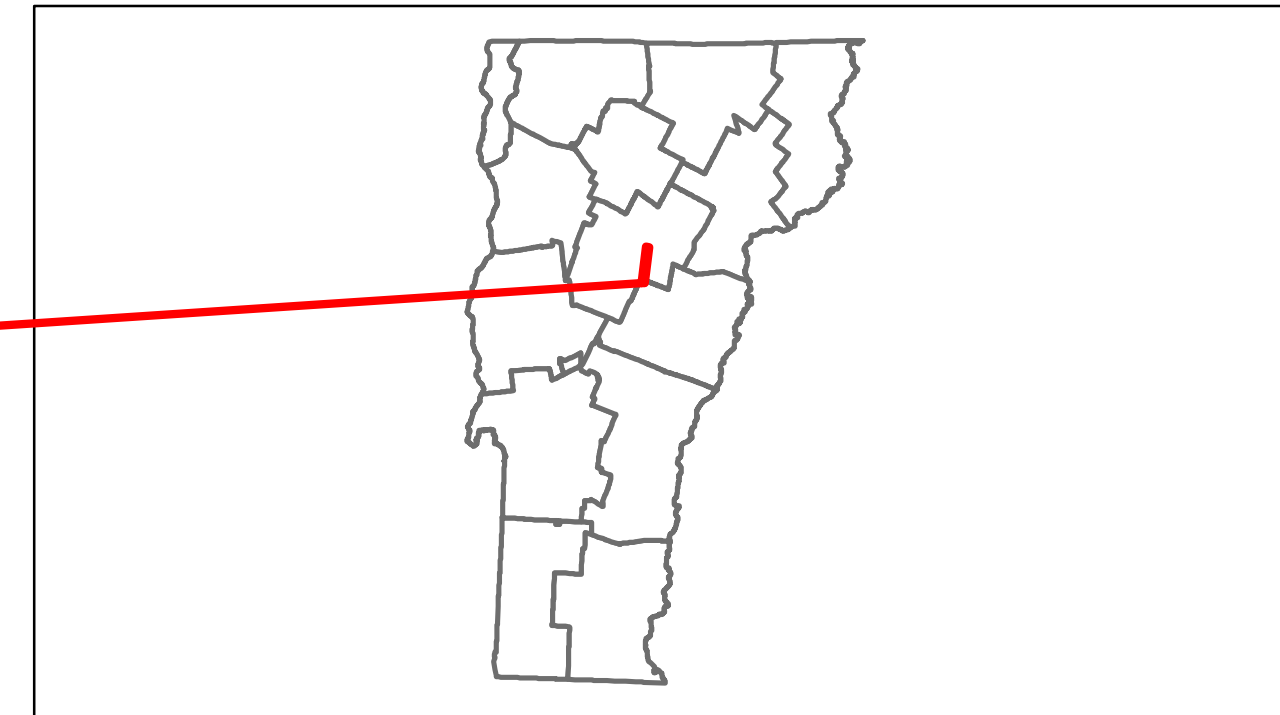


Route Log Progress Chart

DRAFT








Please Note: Errors and Omissions May Exist.
Contact the VTrans Mapping Unit with questions or concerns.

DISTRICT	TOWN	ROUTE
6	BERLIN	NSH-9030



DESCRIPTION BLOCK

Bridge 1:
Stringer/multi-beam or girder - 1974
Structure No: 20620000112032
Length: 153'
Width: 27.0'
Under Clearance: 14.33'
Facility Carried: VT 00903 SPUR
Bridge Type: WELD PLT CURVED GIRD
Features Intersected: BRLN SH OVER VT 62
Surface: Bituminous
Maintenance/Ownership: State



Historic Projects Retreatment, Resurface, Unknown, Bituminous Mix, Skippy Mix, Bituminous Seal, Bituminous Concrete, Surface Treated Gravel, Plant Mix, Reclaimed Base and Bituminous Concrete, Concrete	Functional Class 1, 2, 3, 4, 5, 6, 7, 8, 9, 10, 11, 12, 13, 14, 15, 16, 17, 18, 19	Curves curve left, curve right	Road Widths (ft)	Traffic Counters (counter ID)	AADT (count)	Crash Locations Fatal, Injury, Property Damage Only, Unknown Crash Type	Mileage by Functional Class By Sheet 6200 16 - Urban - Minor Arterial 2.280	Mileage by Town By Sheet BERLIN - S90301203 Ghost Section - VT-62 (1.382 to 1.433) 2.28 of 2.28 0.051	DISTRICT 6	TOWN BERLIN	Date: 11/15/13	ROUTE NSH-9030 ETE mileage: 0.0 to 2.28
						Total Mileage: 2.280 mi	Total Mileage: 2.28 mi	1 of 1 TWN mileage: 0.0 to 2.28				