

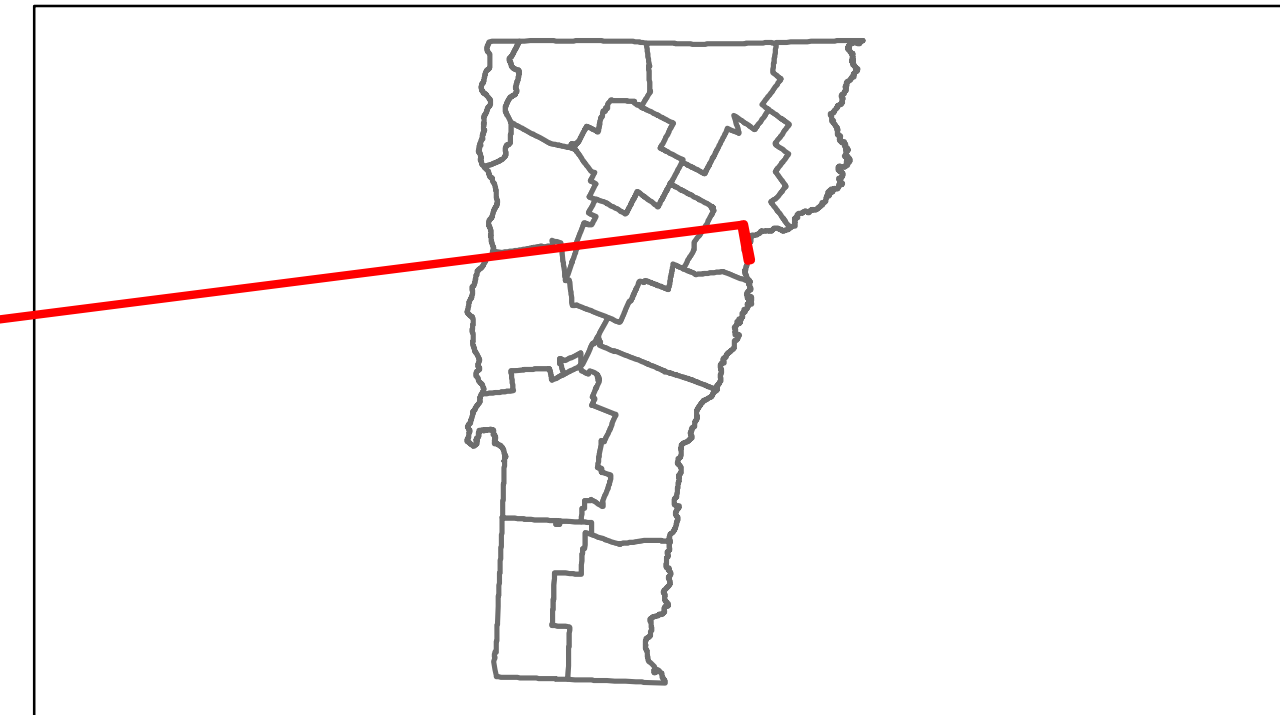


Route Log Progress Chart

DRAFT

Please Note: Errors and Omissions May Exist.
Contact the VTrans Mapping Unit with questions or concerns.




DISTRICT	TOWN	ROUTE
7	BARNET	NSH-9020



DESCRIPTION BLOCK






Bridge 1A:
Stringer/multi-beam or girder - 1976
Structure No. 200091071S03012
Length: 117'
Height: 0.0'
Weight Limit: 0
Facility Carried: 1 00091 ML
Bridge Type: WELDED PLATE GIRDER
Features Intersected: 1 91 OVER BARNET SH

Bridge 1:
Stringer/multi-beam or girder - 1976
Structure No. 200091071N03012
Length: 117'
Height: 0.0'
Weight Limit: 0
Facility Carried: 1 00091 ML
Bridge Type: WELDED PLATE GIRDER
Features Intersected: 1 91 OVER BARNET SH



Historic Projects	Year	Project Description
	1995	STP 9430(1)S
	1976	RS 0216(2)

Maintenance Garage: (Not State Maintained)



Historic Projects Retreatment, Resurface, Unknown, Bituminous Mix, Skippy Mix, Bituminous Seal, Concrete, Reclaimed Base and Bituminous Concrete, Concrete, Gravel, Surface Treated Gravel, Plant Mix, Concrete	Functional Class 1, 2, 3, 4, 5, 6, 7, 8, 9, 10, 11, 12, 13, 14, 15, 16, 17, 18, 19	Curves curve left, curve right	Road Widths (ft)	AADT (count)	Mileage by Functional Class By Sheet 0216 7 - Rural - Major collector 0.806	Mileage by Town By Sheet BARNET - S90200301 0.806 of 0.806	DISTRICT 7	TOWN BARNET	Date: 11/15/13	ROUTE NSH-9020 ETE mileage: 0.0 to 0.806
					Total Mileage: 0.806 mi					