Route Log Progress Chart

DRAFT

Please Note: Errors and Omissions May Exist.
Contact the VTrans Mapping Unit with questions or concerns.

DISTRICT	TOWN	ROUTE
8	ST. ALBANS TOWN	Min-8210

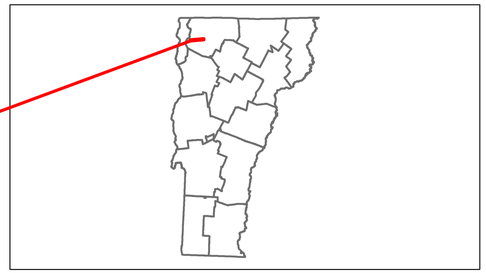

Base Map

N

1 in = 2,000 feet

Stick Diagram

Primary Structures
Secondary Structures
Stations (Feet)
Railroad Crossings
Divided State Highway
State Highway
Divided Class 1 Town Highway
Class 1 Town Highway
Town Boundary
District Boundaries
State/Town Highway Change
Divided Highway Limits
Ghost Section Boundary
Streams

Scale:1in = 2000 FEET



Road Widths

Travellane
Roadway
Lane Count
Base
Subbase



Curves

Grades

Historic Projects

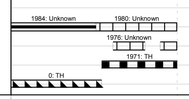

Maintenance Garage

(Not State Maintained)

Traffic Counters

56F035

Functional Class

16

Speed Zone

AADT Counts

2012	1400
2011	1400
2010	1400
2009	1400
2008	1500

Crash Locations

2012
2011
2010
2009
2008

DESCRIPTION BLOCK

Historic Projects: Retreatment, Resurface, Unknown, Bituminous Mix, Skinny Mix, Bituminous Seal, Bituminous Concrete, Bituminous Macadam, Cold Plane and Bituminous Concrete, Concrete, Gravel, Surface Treated Gravel, Plant Mix, Reclaimed Base and Bituminous Concrete

Functional Class: 1, 2, 6, 7, 8, 11, 12, 14, 16, 17, 19

Speed Zones: SPEED LIMIT 25, 30, 35, 40, 45, 50, 55, 60, 65

Curves: curve left, curve right

Grades: grade up, grade down

Road Widths: (ft)

Traffic Counters: (counter ID)

AADT: (count)

Crash Locations: Fatal, Injury, Property Damage Only, Unknown Crash Type

Mileage by Functional Class By Sheet

8210	16 - Urban - Minor Arterial	0.880

Total Mileage: 0.880 mi

Mileage by Town By Sheet

ST. ALBANS TOWN - S82100613	0.88 of 0.88

Total Mileage: 0.88 mi

DISTRICT	TOWN	Date: 11/15/13	ROUTE
8	ST. ALBANS TOWN	1 of 1 TWN mileage: 0.0 to 0.88	Min-8210 ETE mileage: 0.0 to 0.88