

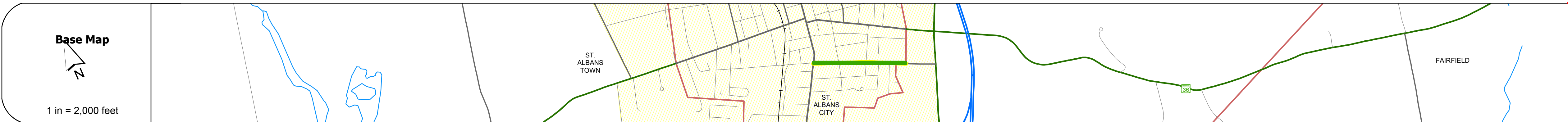
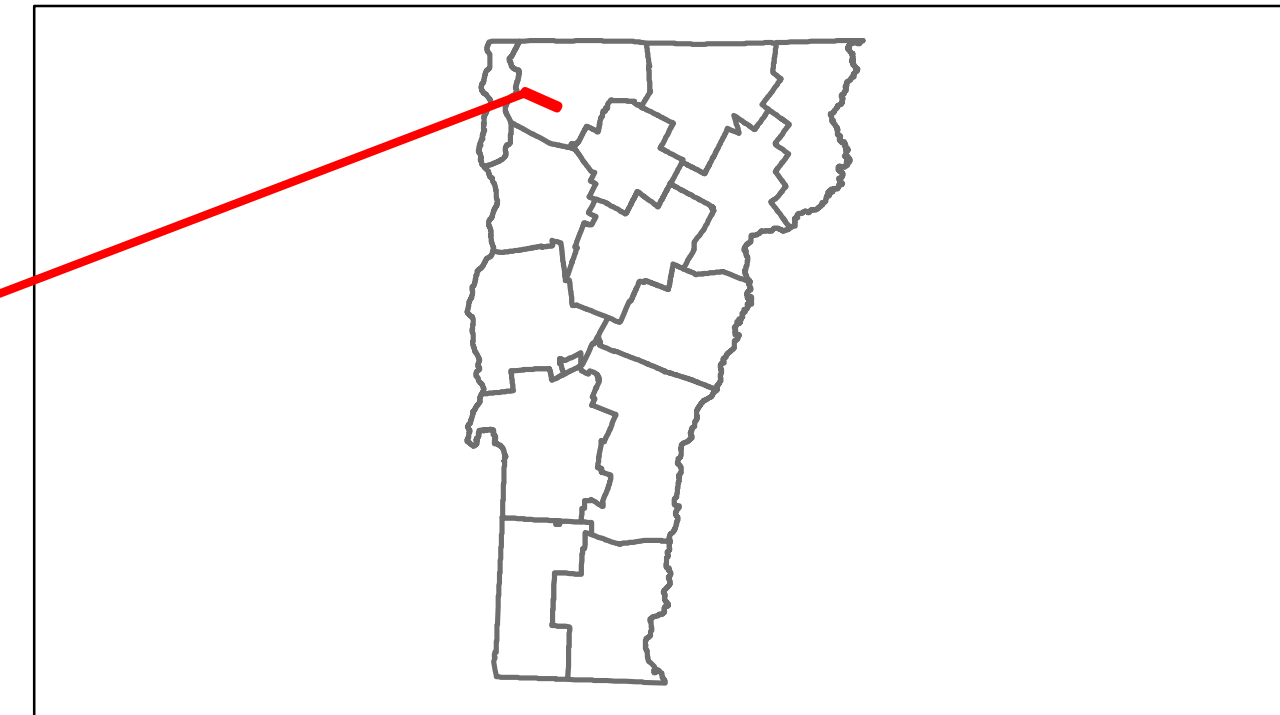


Route Log Progress Chart







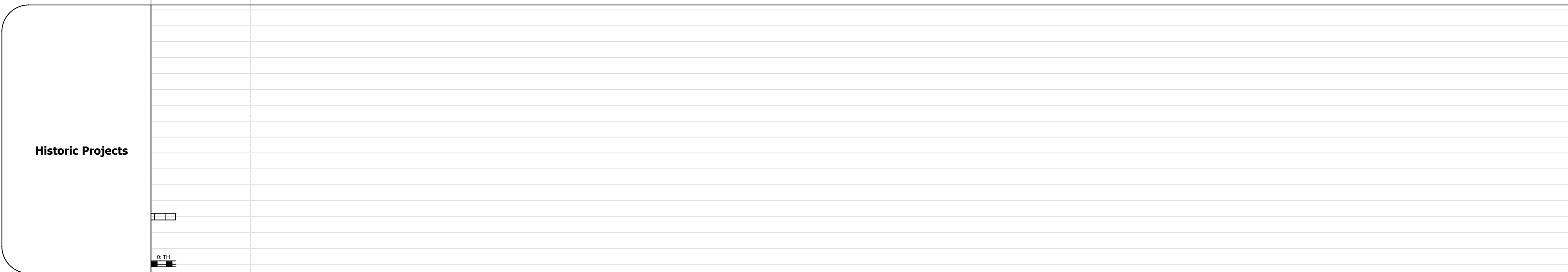



DRAFT

Please Note: Errors and Omissions May Exist.
Contact the VTrans Mapping Unit with questions or concerns.

DISTRICT	TOWN	ROUTE
8	ST. ALBANS CITY	Min-8034



DESCRIPTION BLOCK



Historic Projects Retreatment, Resurface, Unknown, Bituminous Mix, Skippy Mix, Bituminous Seal, Bituminous Concrete, Macadam, Cold Patch and Bituminous Concrete, Concrete	Functional Class 1, 2, 6, 7, 8, 11, 12, 14, 16, 17, 19	Curves curve left, curve right	Road Widths (ft)	AADT (count)	Mileage by Functional Class By Sheet 8034 17 - Urban - collector 0.630	Mileage by Town By Sheet ST. ALBANS CITY - s80340612 0.63 of 0.63	DISTRICT 8	TOWN ST. ALBANS CITY	Date: 11/15/13	ROUTE Min-8034 ETE mileage: 0.0 to 0.63
					Total Mileage: 0.630 mi					