


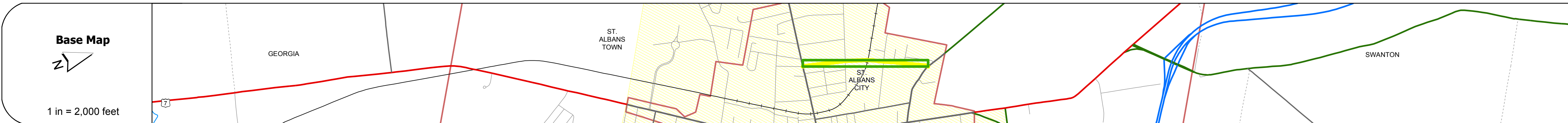
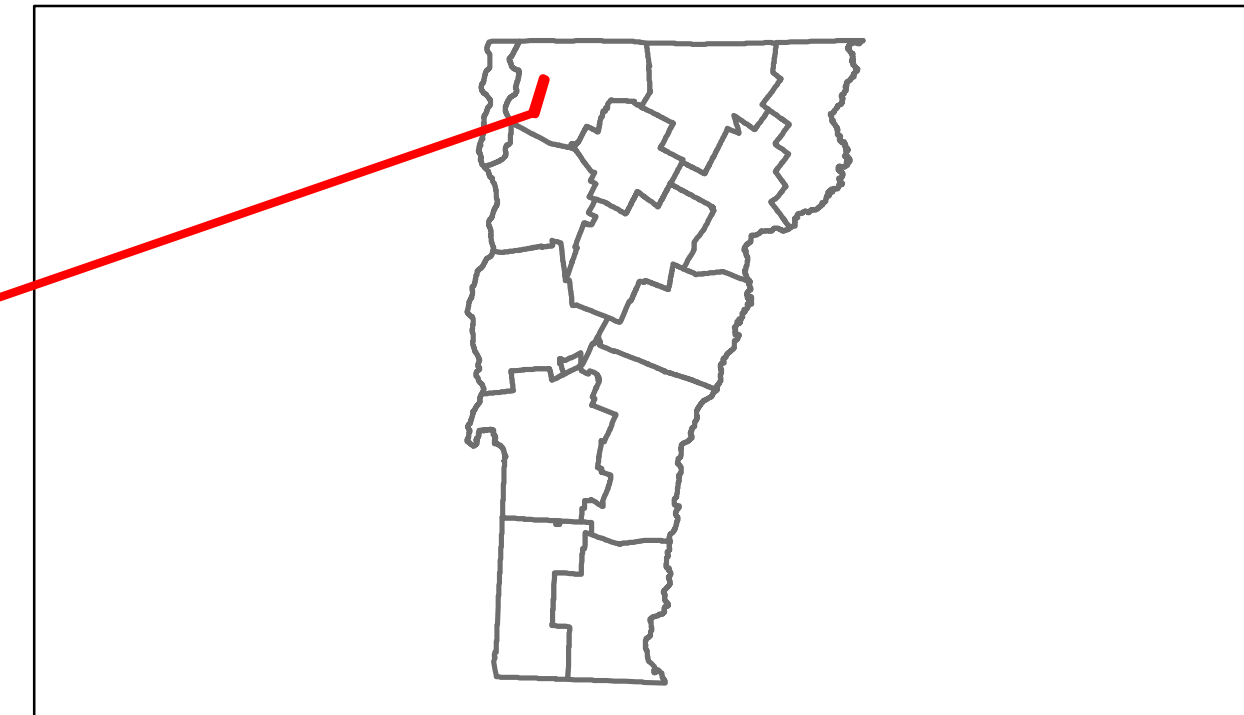


Route Log Progress Chart

DRAFT

Please Note: Errors and Omissions May Exist.
Contact the VTrans Mapping Unit with questions or concerns.

DISTRICT	TOWN	ROUTE
8	ST. ALBANS CITY	Min-8024



Curves	
---------------	--

Grades	
---------------	--

Historic Projects	
--------------------------	--

Maintenance Garage	(Not State Maintained)
---------------------------	------------------------

Traffic Counters	S8F173, S8F172, S8F171
-------------------------	------------------------

Functional Class	17
-------------------------	----

Speed Zone	
-------------------	--

AADT Counts	2012: 1200, 1700, 1400 2011: 1200, 1700, 1400 2010: 1200, 1700, 1400 2009: 1200, 1700, 1400 2008: 1300, 1900, 1500
--------------------	--

Crash Locations	2012: [] 2011: [] 2010: [] [] [] [] 2009: [] [] [] 2008: [] []
------------------------	---

DESCRIPTION BLOCK

Historic Projects Retreatment, Resurface, Unknown, Bituminous Mix, Skirny Mix, Bituminous Seal, Concrete, Gravel, Surface Treated Gravel, Plant Mix, Reclaimed Base and Bituminous Concrete, Concrete	Functional Class 1, 2, 6, 7, 8, 11, 12, 14, 16, 17, 19	Curves curve left, curve right	Road Widths (ft)	AADT (count)	Mileage by Functional Class By Sheet 8024 17 - Urban - collector 0.800	Mileage by Town By Sheet ST. ALBANS CITY - s80240612 0.8 of 0.8	DISTRICT 8	TOWN ST. ALBANS CITY	Date: 11/15/13	ROUTE Min-8024 ETE mileage: 0.0 to 0.8
					Total Mileage: 0.800 mi					