

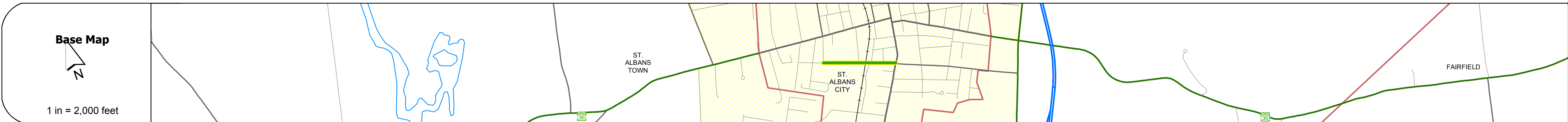
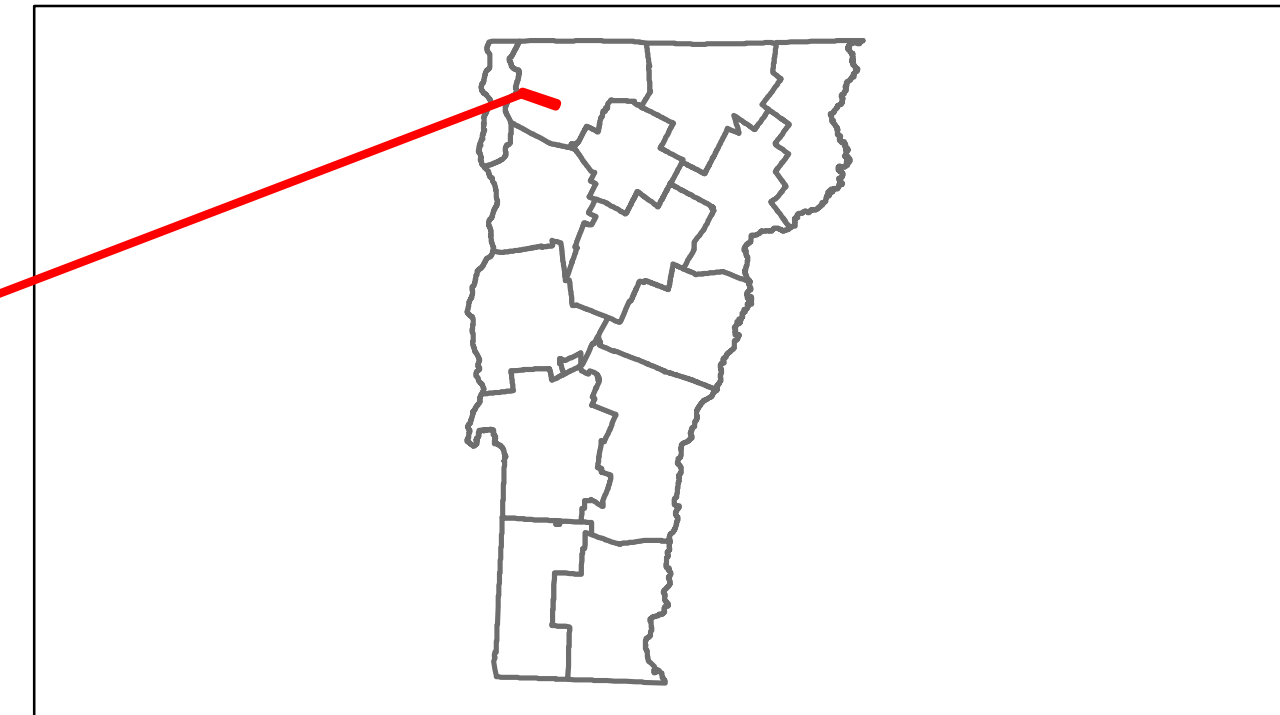


Route Log Progress Chart


DRAFT

Please Note: Errors and Omissions May Exist.
Contact the VTrans Mapping Unit with questions or concerns.

DISTRICT	TOWN	ROUTE
8	ST. ALBANS CITY	Min-8020



DESCRIPTION BLOCK



Curves	
---------------	--

Grades	
---------------	--

Historic Projects	
--------------------------	--

Maintenance Garage	(Not State Maintained)
---------------------------	------------------------

Traffic Counters	SF210, SF2PH
-------------------------	--------------

Functional Class	17
-------------------------	----

Speed Zone	
-------------------	--

AADT Counts	2012: 2600-2400, 2011: 2600-2400, 2010: 2600-2400, 2009: 2600-2400, 2008: 2900-2800
--------------------	---

Crash Locations	2012, 2011, 2010, 2009, 2008
------------------------	------------------------------

Historic Projects Retirement, Resurface, Unknown, Bituminous Mix, Skirny Mix, Bituminous Seal, Gravel, Surface Treated Gravel, Plant Mix, Reclaimed Base and Bituminous Concrete, Concrete	Functional Class 1, 2, 6, 7, 8, 11, 12, 14, 16, 17, 19	Curves - curve left, - curve right	Road Widths (ft)	AADT (count)	Mileage by Functional Class By Sheet 8020 17 - Urban - collector 0.470	Mileage by Town By Sheet ST. ALBANS CITY - s80200612 0.47 of 0.47	DISTRICT 8	TOWN ST. ALBANS CITY	Date: 11/15/13	ROUTE Min-8020 ETE mileage: 0.0 to 0.47
Speed Zones 25, 30, 35, 40, 45, 50, 55, 60, 65						Total Mileage: 0.470 mi		Total Mileage: 0.47 mi		1 of 1 TWN mileage: 0.0 to 0.47