


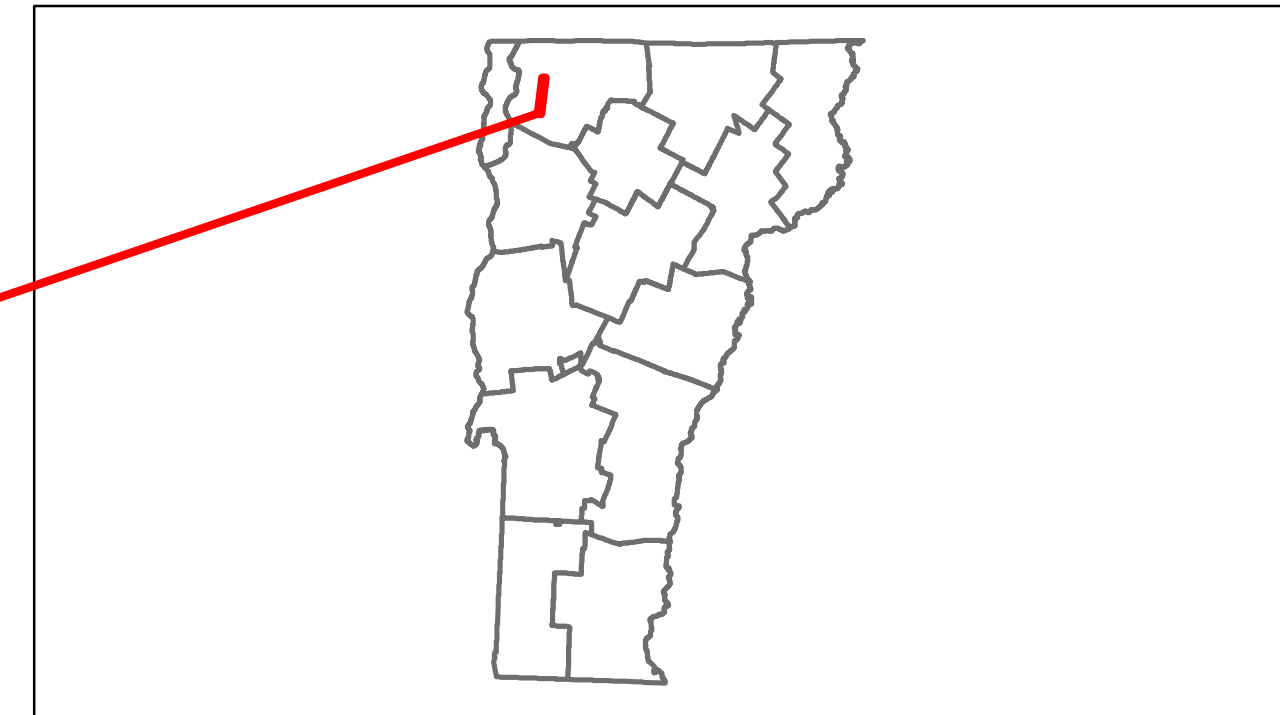


# Route Log Progress Chart

**DRAFT**

Please Note: Errors and Omissions May Exist.  
Contact the VTrans Mapping Unit with questions or concerns.

DISTRICT	TOWN	ROUTE
8	ST. ALBANS CITY	Min-8014



Curves

Grades





Maintenance Garage
(Not State Maintained)

Traffic Counters
56F176, 56F175

Functional Class
17

Speed Zone



## DESCRIPTION BLOCK

Historic Projects	Functional Class	Curves	Road Widths	AADT	Mileage by Functional Class By Sheet	Mileage by Town By Sheet	DISTRICT	TOWN	Date: 11/15/13	ROUTE
Retreatment, Resurface, Unknown, Bituminous Mix, Skirny Mix, Bituminous Seal, Gravel, Surface Treated Gravel, Plant Mix, Reclaimed Base and Bituminous Concrete, Concrete	1, 2, 6, 7, 8, 11, 12, 14, 16, 17, 19	curve left, curve right	(ft)	(count)	8014 17 - Urban - collector 0.730	ST. ALBANS CITY - s80140612 0.73 of 0.73	8	ST. ALBANS CITY	1 of 1 ETE mileage: 0.0 to 0.73	Min-8014 ETE mileage: 0.0 to 0.73
Total Mileage: 0.730 mi					Total Mileage: 0.73 mi					