


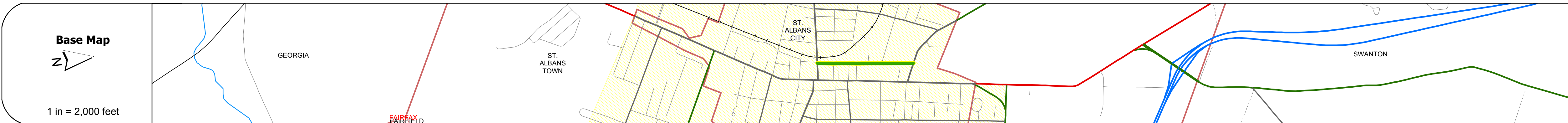
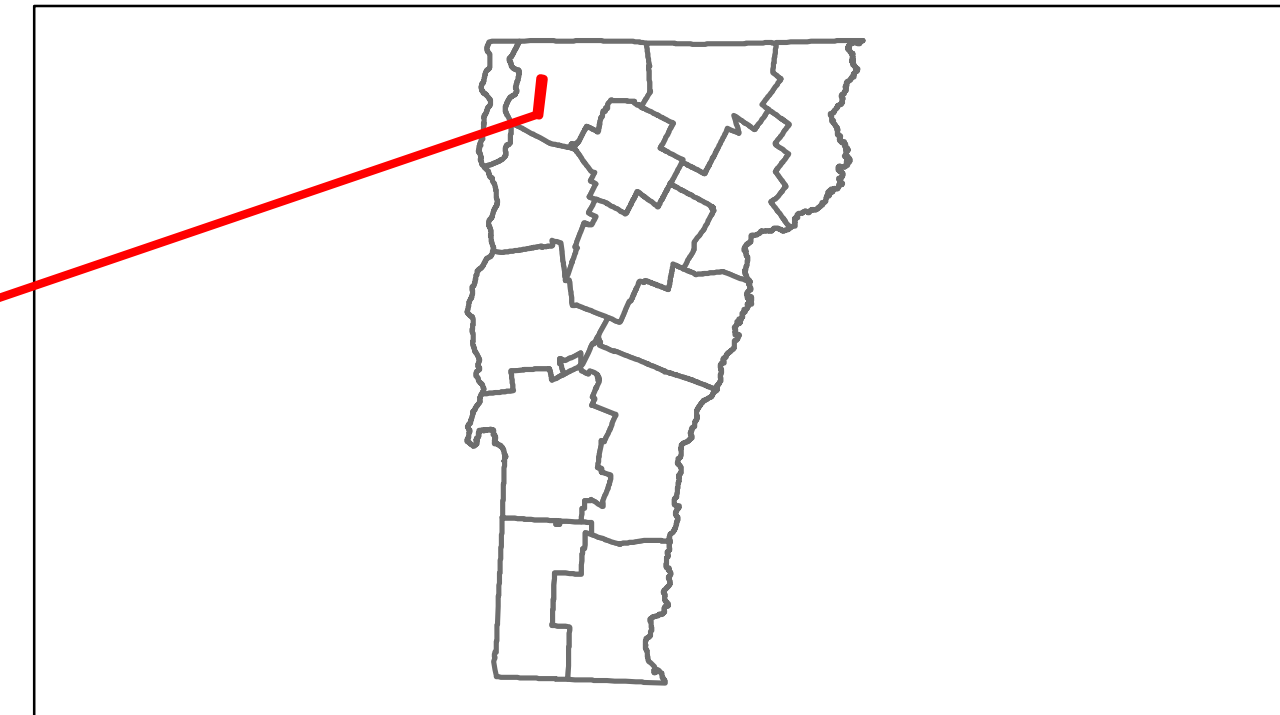


Route Log Progress Chart

DRAFT

Please Note: Errors and Omissions May Exist.
Contact the VTrans Mapping Unit with questions or concerns.

DISTRICT	TOWN	ROUTE
8	ST. ALBANS CITY	Min-8012



Curves	
---------------	--

Grades	
---------------	--

Historic Projects	
--------------------------	--

Maintenance Garage	(Not State Maintained)
---------------------------	------------------------

Traffic Counters	56F201, 56F202, 56F201
-------------------------	------------------------

Functional Class	17
-------------------------	----

Speed Zone	
-------------------	--

AADT Counts	<table border="1"> <tr><td>2012</td><td>5500</td><td>5300</td><td>4800</td></tr> <tr><td>2011</td><td>5600</td><td>5300</td><td>4800</td></tr> <tr><td>2010</td><td>5600</td><td>5300</td><td>4800</td></tr> <tr><td>2009</td><td>5600</td><td>5300</td><td>4800</td></tr> <tr><td>2008</td><td>6200</td><td>5700</td><td>5100</td></tr> </table>	2012	5500	5300	4800	2011	5600	5300	4800	2010	5600	5300	4800	2009	5600	5300	4800	2008	6200	5700	5100
2012	5500	5300	4800																		
2011	5600	5300	4800																		
2010	5600	5300	4800																		
2009	5600	5300	4800																		
2008	6200	5700	5100																		

Crash Locations	<table border="1"> <tr><td>2012</td><td>□ □ □ □</td></tr> <tr><td>2011</td><td>□ □ □ □ □ □</td></tr> <tr><td>2010</td><td>□ □ □ □ □ □</td></tr> <tr><td>2009</td><td>□ □ □ □ □ □</td></tr> <tr><td>2008</td><td>□ □ □ □ □ □</td></tr> </table>	2012	□ □ □ □	2011	□ □ □ □ □ □	2010	□ □ □ □ □ □	2009	□ □ □ □ □ □	2008	□ □ □ □ □ □
2012	□ □ □ □										
2011	□ □ □ □ □ □										
2010	□ □ □ □ □ □										
2009	□ □ □ □ □ □										
2008	□ □ □ □ □ □										

DESCRIPTION BLOCK

Historic Projects Retreatment, Resurface, Unknown, Bituminous Mix, Skirny Mix, Bituminous Seal, Concrete, Gravel, Surface Treated Gravel, Plant Mix, Reclaimed Base and Bituminous Concrete	Functional Class 1, 2, 6, 7, 8, 11, 12, 14, 16, 17, 19	Curves curve left, curve right	Road Widths (ft)	AADT (count)	Mileage by Functional Class By Sheet 8012 17 - Urban - collector 0.610	Mileage by Town By Sheet ST. ALBANS CITY - s80120612 0.61 of 0.61	DISTRICT 8	TOWN ST. ALBANS CITY	Date: 11/15/13	ROUTE Min-8012 ETE mileage: 0.0 to 0.61
Crash Locations Fatal, Injury, Property Damage Only, Unknown Crash Type						Total Mileage: 0.610 mi		Total Mileage: 0.61 mi		1 of 1 TWN mileage: 0.0 to 0.61