

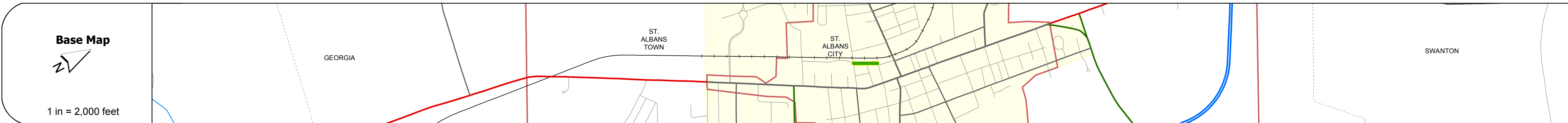
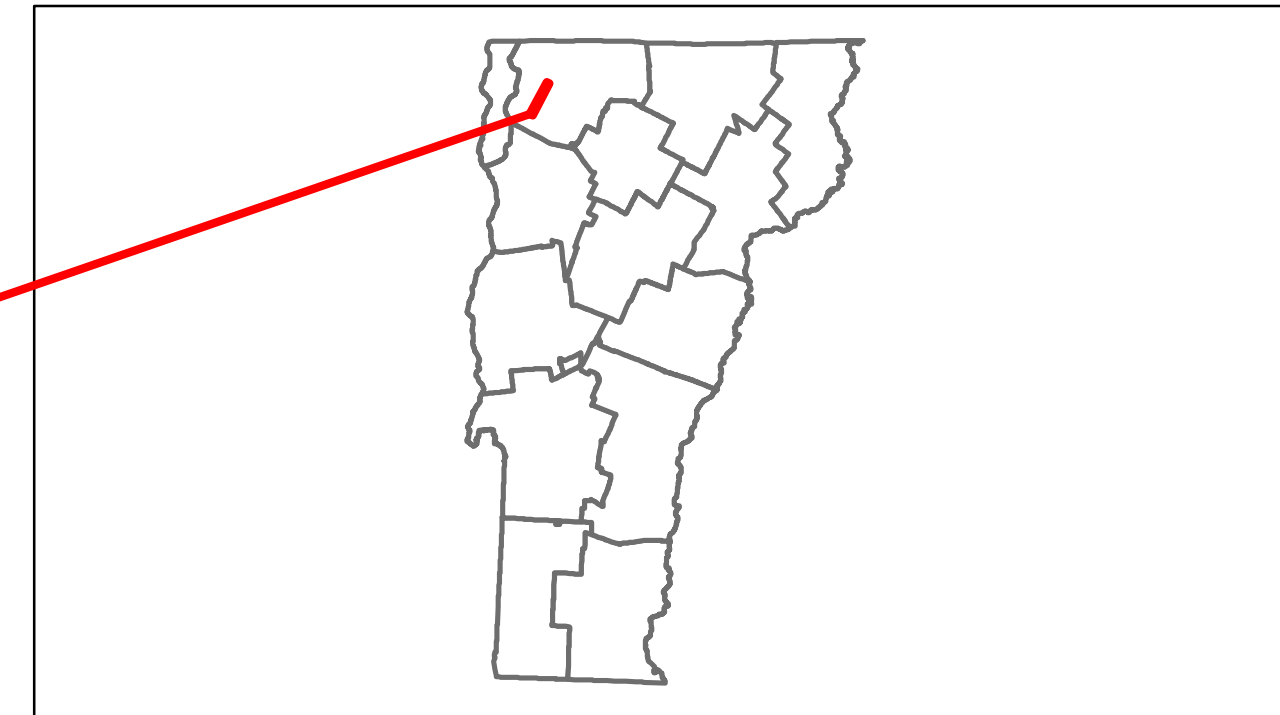


Route Log Progress Chart


DRAFT

Please Note: Errors and Omissions May Exist.
Contact the VTrans Mapping Unit with questions or concerns.

DISTRICT	TOWN	ROUTE
8	ST. ALBANS CITY	Min-8004



DESCRIPTION BLOCK



Curves	
---------------	--

Grades	
---------------	--

Historic Projects	
--------------------------	--

Maintenance Garage	
---------------------------	--

Traffic Counters	
-------------------------	--

Functional Class	
-------------------------	--

Speed Zone	
-------------------	--

AADT Counts	2012: 1300
	2011: 1300
	2010: 1300
	2009: 1300
	2008: 1500

Crash Locations	2012
	2011
	2010
	2009
	2008

Historic Projects Retreatment, Resurface, Unknown, Bituminous Mix, Skirny Mix, Bituminous Seal, Bituminous Concrete, Surface Treated Gravel, Plant Mix, Reclaimed Base and Bituminous Concrete, Concrete	Functional Class 1, 2, 6, 7, 8, 11, 12, 14, 16, 17, 19	Curves curve left, curve right	Road Widths (ft)	AADT (count)	Mileage by Functional Class By Sheet 8004 17 - Urban - collector 0.150	Mileage by Town By Sheet ST. ALBANS CITY - s80040612 0.15 of 0.15	DISTRICT 8	TOWN ST. ALBANS CITY	Date: 11/15/13 ROUTE Min-8004 ETE mileage: 0.0 to 0.15
Crash Locations Fatal, Injury, Property Damage Only, Unknown Crash Type						Total Mileage: 0.150 mi		Total Mileage: 0.15 mi	