

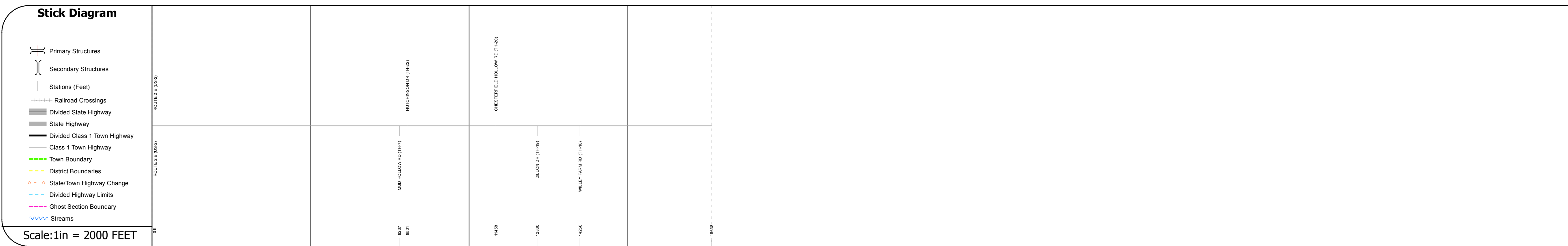
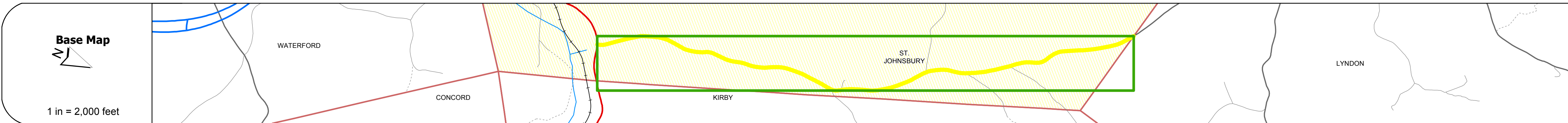
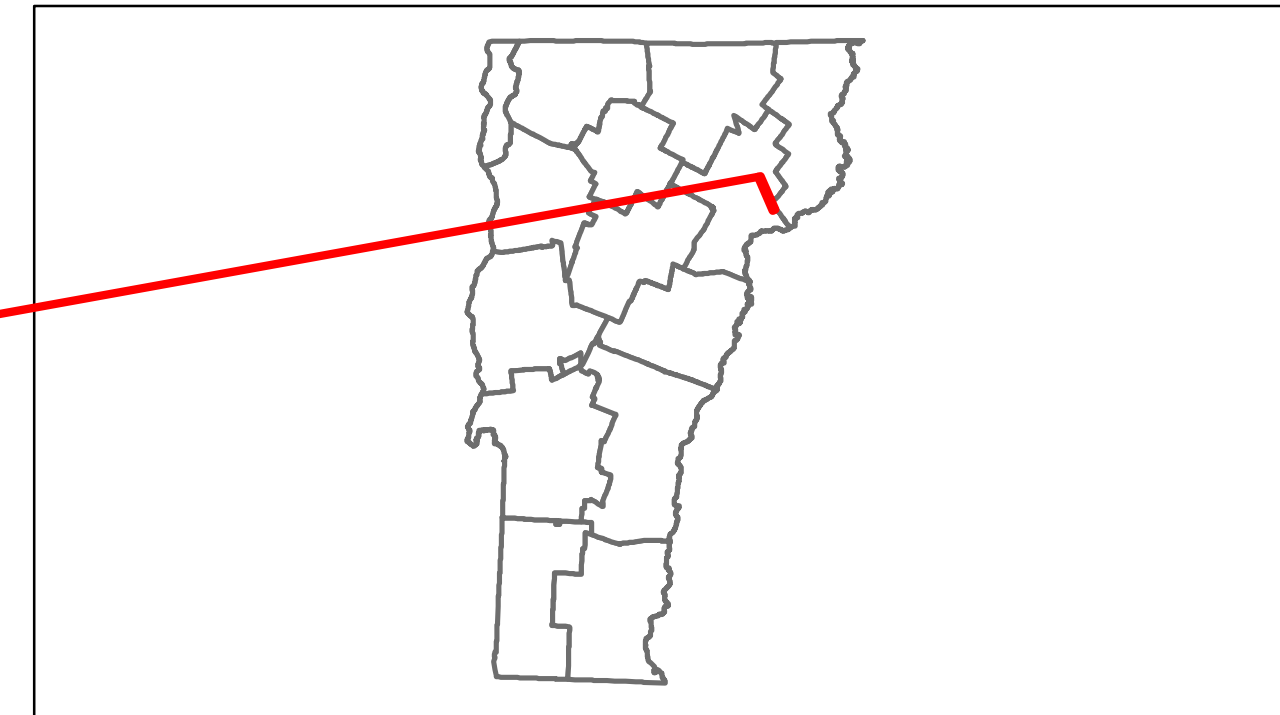


# Route Log Progress Chart

**DRAFT**

Please Note: Errors and Omissions May Exist.  
Contact the VTrans Mapping Unit with questions or concerns.

DISTRICT	TOWN	ROUTE
7	ST. JOHNSBURY	Min-7027




## DESCRIPTION BLOCK

<b>Road Widths</b>	Travellane	← 20 →
Roadway	← 22 →	
Lane Count		
Base		
Subbase		

<b>Curves</b>	
---------------	--

<b>Grades</b>	
---------------	--




<b>Maintenance Garage</b>	(Not State Maintained)
---------------------------	------------------------

<b>Traffic Counters</b>	SEC047	SEC316
-------------------------	--------	--------

<b>Functional Class</b>	17
-------------------------	----

<b>Speed Zone</b>	
-------------------	--

<b>AADT Counts</b>	2012	1600
	2011	1600
	2010	1600
	2009	1600
	2008	1600



<b>Historic Projects</b> Retreatment, Resurface, Unknown, Bituminous Mix, Skirny Mix, Bituminous Seal, Gravel, Surface Treated Gravel, Plant Mix, Reclaimed Base and Bituminous Concrete, Concrete	<b>Functional Class</b> 1, 2, 6, 7, 8, 11, 12, 14, 16, 17, 19	<b>Curves</b> curve left, curve right	<b>Road Widths</b> (ft)	<b>Traffic Counters</b> (counter ID)	<b>AADT</b> (count)	<b>Mileage by Functional Class By Sheet</b> 7027 17 - Urban - collector 3.530	<b>Mileage by Town By Sheet</b> ST. JOHNSBURY - S70270311 3.53 of 3.53	<b>DISTRICT</b> 7	<b>TOWN</b> ST. JOHNSBURY	Date: 11/15/13	<b>ROUTE</b> Min-7027 ETE mileage: 0.0 to 3.53
						<b>Total Mileage: 3.530 mi</b>				<b>Total Mileage: 3.53 mi</b>	