

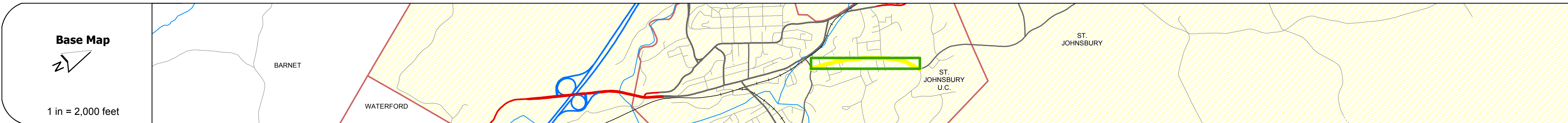
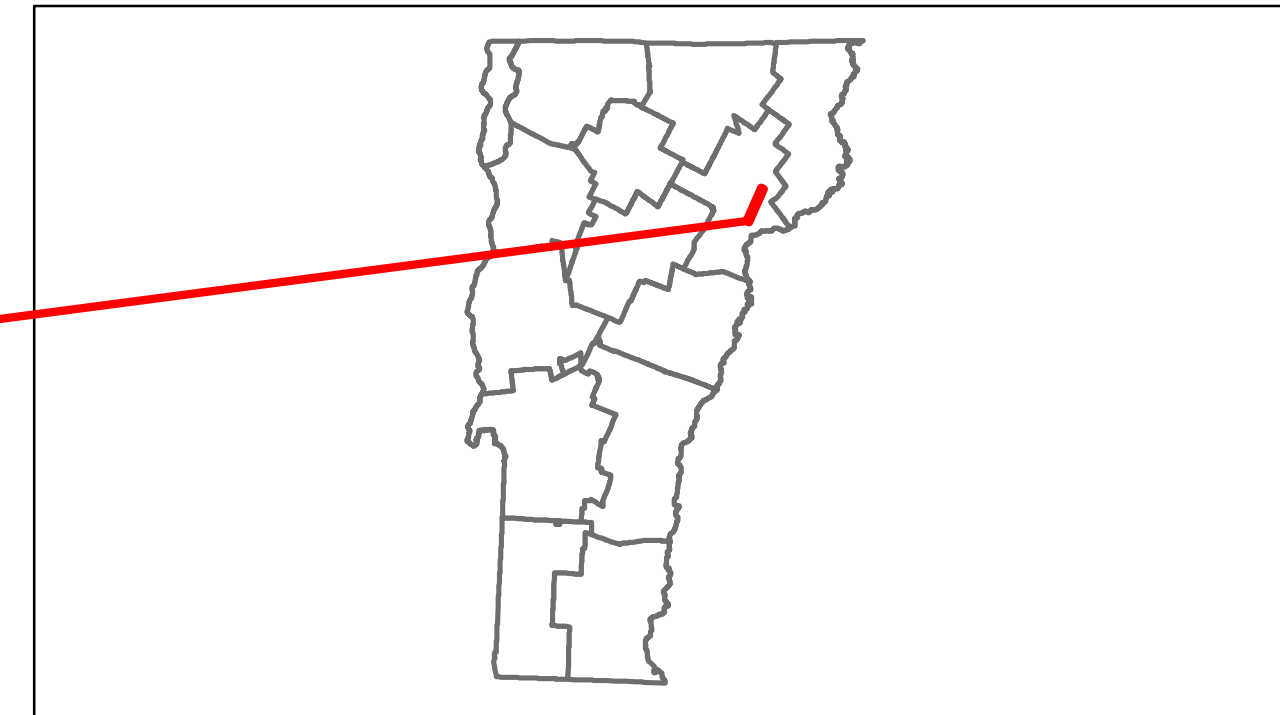


# Route Log Progress Chart


**DRAFT**

Please Note: Errors and Omissions May Exist.  
Contact the VTrans Mapping Unit with questions or concerns.

DISTRICT	TOWN	ROUTE
7	ST. JOHNSBURY	Min-7026



## DESCRIPTION BLOCK




## Curves

## Grades



Year	Project Description
1977	M 7000(B)
1974	Unknown
1971	Unknown

## Maintenance Garage



## Functional Class

## Speed Zone



<b>Historic Projects</b> Retreatment, Resurface, Unknown, Bituminous Mix, Skirny Mix, Bituminous Seal, Bituminous Concrete, Surface Treated Gravel, Plant Mix, Reclaimed Base and Bituminous Concrete, Concrete	<b>Functional Class</b> 1, 2, 6, 7, 8, 11, 12, 14, 16, 17, 19	<b>Curves</b> curve left, curve right	<b>Road Widths</b> (ft)	<b>AADT</b> (count)	<b>Mileage by Functional Class By Sheet</b> 7026 17 - Urban - collector 0.730	<b>Mileage by Town By Sheet</b> ST. JOHNSBURY - S70260311 0.73 of 0.73	<b>DISTRICT</b> 7	<b>TOWN</b> ST. JOHNSBURY	<b>Date:</b> 11/15/13	<b>ROUTE</b> Min-7026 ETE mileage: 0.0 to 0.73
<b>Total Mileage: 0.730 mi</b>						<b>Total Mileage: 0.73 mi</b>				