

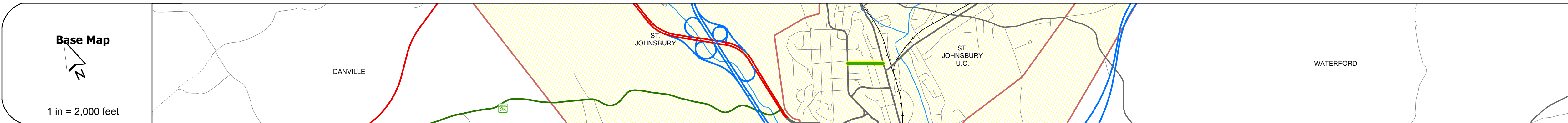
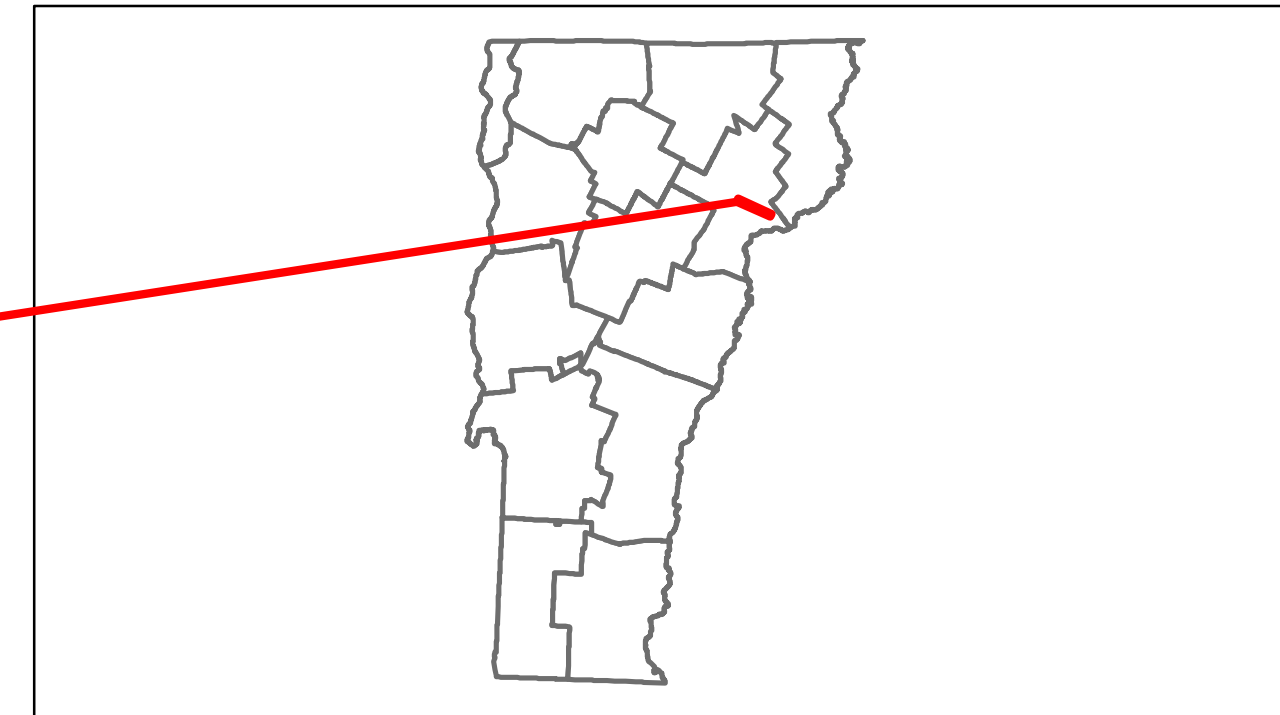


Route Log Progress Chart






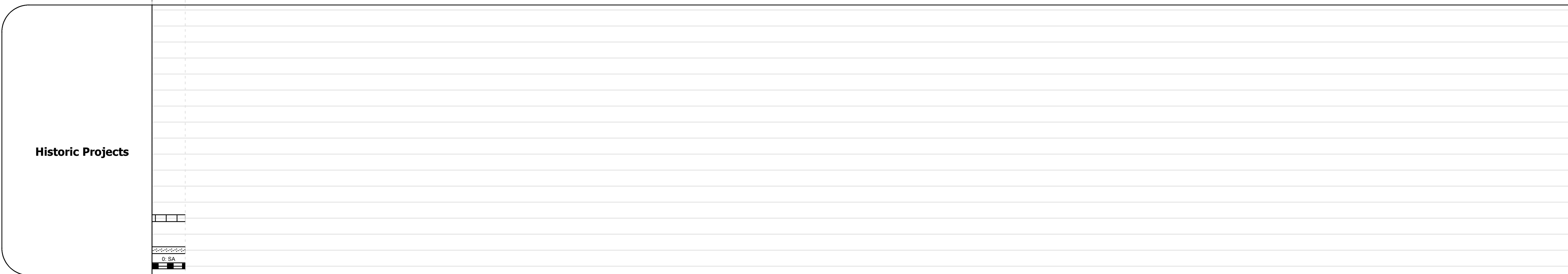



DRAFT

Please Note: Errors and Omissions May Exist.
Contact the VTrans Mapping Unit with questions or concerns.

DISTRICT	TOWN	ROUTE
7	ST. JOHNSBURY	Min-7022



DESCRIPTION BLOCK



Historic Projects Retreatment, Resurface, Unknown, Bituminous Mix, Skirny Mix, Bituminous Seal, Bituminous Concrete, Concrete, Gravel, Surface Treated Gravel, Plant Mix, Reclaimed Base and Bituminous Concrete	Functional Class 1, 2, 6, 7, 8, 11, 12, 14, 16, 17, 19	Curves curve left, curve right	Road Widths (ft)	Traffic Counters (counter ID)	AADT (count)	Mileage by Functional Class By Sheet 7022 17 - Urban - collector 0.210	Mileage by Town By Sheet ST. JOHNSBURY - S70220311 0.21 of 0.21	DISTRICT 7	TOWN ST. JOHNSBURY	Date: 11/15/13	ROUTE Min-7022 ETE mileage: 0.0 to 0.21
						Crash Locations Fatal, Injury, Property Damage Only, Unknown Crash Type					