

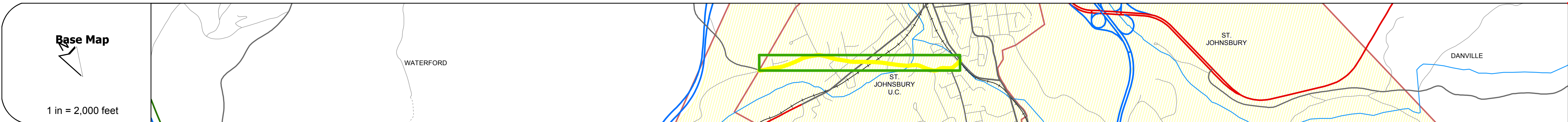
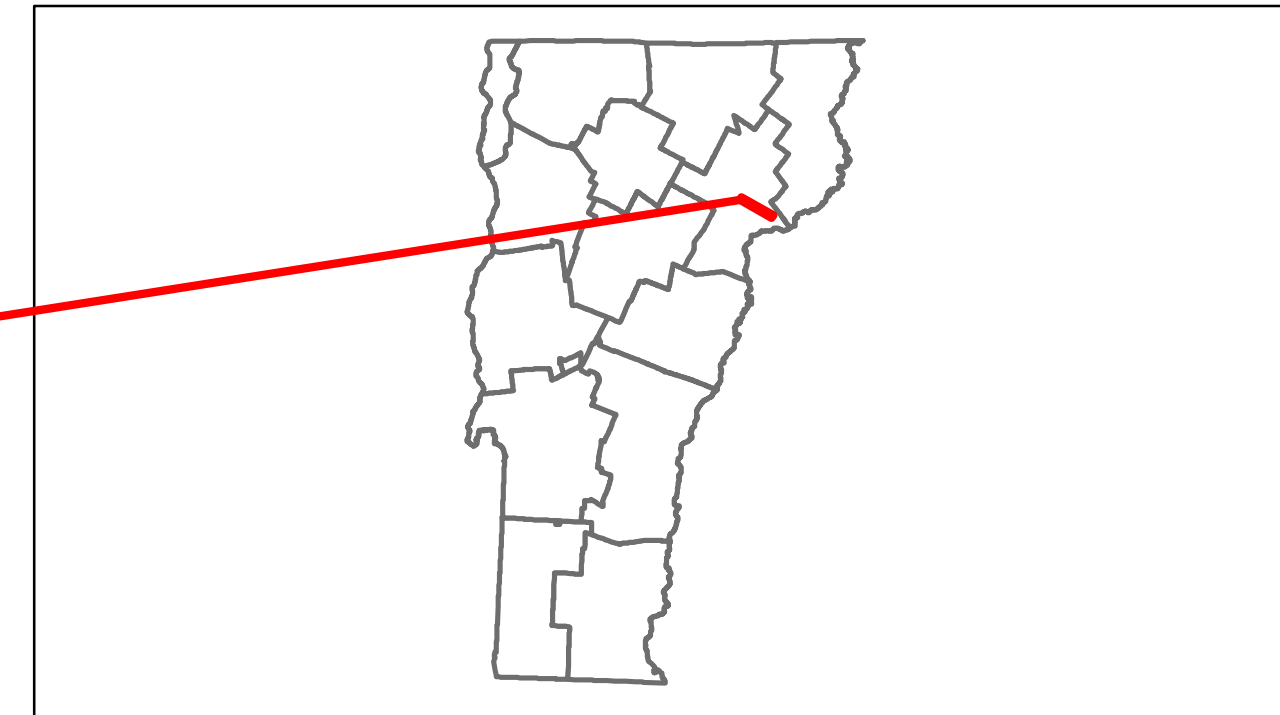


Route Log Progress Chart

DRAFT

Please Note: Errors and Omissions May Exist.
Contact the VTrans Mapping Unit with questions or concerns.


DISTRICT	TOWN	ROUTE
7	ST. JOHNSBURY	Min-7012



DESCRIPTION BLOCK

Bridge 19:
Stringer/multi-beam or girder - 1933
Structure No. 207012001903112
Length: 74'
Width: 27.4'
Facility Carried: CITY CONC
Bridge Type: ROLLED BEAM
Features Intersected: MOOSE RIVER
Surface: Bituminous
Maintenance/Ownership: City/Municipal

Bridge 12:
Stringer/multi-beam or girder - 1928
Structure No. 207012001203112
Length: 143'
Width: 33.3'
Facility Carried: CITY CONC
Bridge Type: 2 SPAN ROLLED BEAM
Features Intersected: PASSUMPSIC RIVER
Surface: Bituminous
Maintenance/Ownership: City/Municipal



Curves

Grades



Maintenance Garage	(Not State Maintained)
--------------------	------------------------

Traffic Counters	86C235, 86C175, 86C174, 86C173, 86C172
------------------	--

Functional Class	16
------------------	----

Speed Zone	
------------	--

AADT Counts	2012: 1500, 2300, 1200, 4100, 3800 2011: 1500, 2300, 1200, 4100, 3800 2010: 1500, 2300, 1200, 4100, 3800 2009: 1500, 2300, 1200, 4100, 3800 2008: 1500, 2300, 1900, 4300, 4000
-------------	--

Crash Locations	2012: 2 Fatal, 2 Property Damage Only 2011: 1 Fatal, 1 Property Damage Only 2010: 1 Fatal, 1 Property Damage Only 2009: 1 Fatal, 1 Property Damage Only 2008: 1 Fatal, 1 Property Damage Only
-----------------	---

Historic Projects Retreatment, Resurface, Unknown, Bituminous Mix, Skirny Mix, Bituminous Seal, Bituminous Concrete, Concrete	Functional Class 1, 2, 3, 4, 5, 6, 7, 8, 9, 10, 11, 12, 13, 14, 15, 16, 17, 18, 19	Curves curve left, curve right	Road Widths (ft)	AADT (count)	Mileage by Functional Class By Sheet 7012 16 - Urban - Minor Arterial 1.380	Mileage by Town By Sheet ST. JOHNSBURY - S70120311 1.38 of 1.38	DISTRICT 7	TOWN ST. JOHNSBURY	Date: 11/15/13	ROUTE Min-7012 ETE mileage: 0.0 to 1.38
Total Mileage: 1.380 mi						Total Mileage: 1.38 mi				