


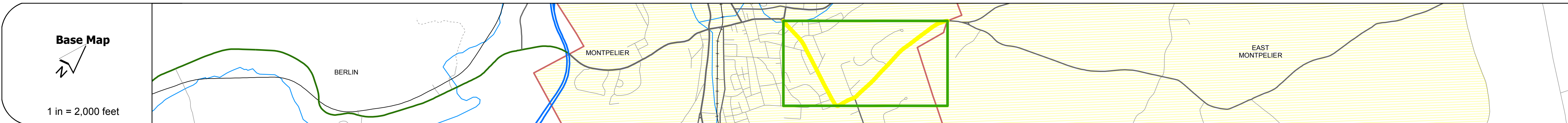
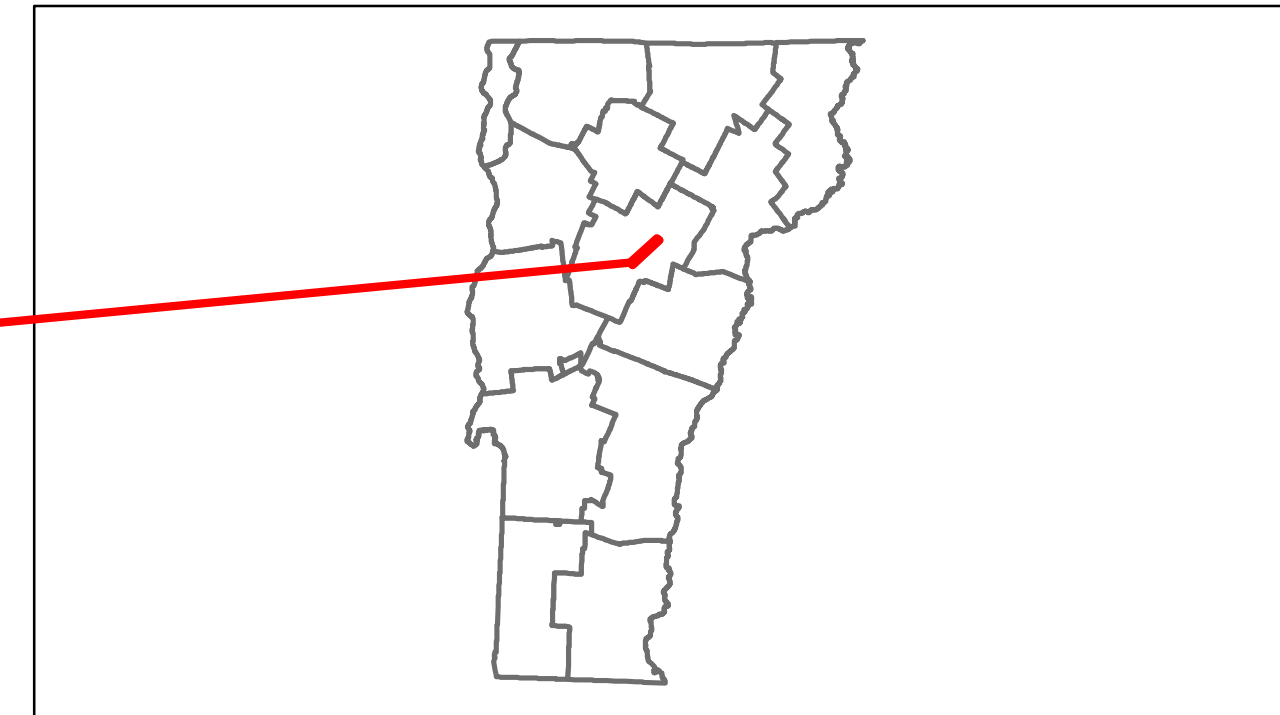


# Route Log Progress Chart

**DRAFT**

Please Note: Errors and Omissions May Exist.  
Contact the VTrans Mapping Unit with questions or concerns.

DISTRICT	TOWN	ROUTE
6	MONTPELIER	Min-6420



<b>Curves</b>	
---------------	--

<b>Grades</b>	
---------------	--





<b>Maintenance Garage</b>	(Not State Maintained)
---------------------------	------------------------

<b>Traffic Counters</b>	SEW202, SEW191, SEW196
-------------------------	------------------------

<b>Functional Class</b>	16
-------------------------	----

<b>Speed Zone</b>	
-------------------	--



## DESCRIPTION BLOCK

<b>Historic Projects</b> Retreatment, Resurface, Unknown, Bituminous Mix, Skippy Mix, Bituminous Seal, Bituminous Concrete, Surface Treated Gravel, Plant Mix, Reclaimed Base and Bituminous Concrete, Concrete	<b>Functional Class</b> 1, 2, 6, 7, 8, 11, 12, 14, 16, 17, 19	<b>Curves</b> curve left, curve right	<b>Road Widths</b> (ft)	<b>AADT</b> (count)	<b>Mileage by Functional Class By Sheet</b> 6420 16 - Urban - Minor Arterial 1.641	<b>Mileage by Town By Sheet</b> MONTPELIER - S64201211 1.641 of 1.641	<b>DISTRICT</b> 6	<b>TOWN</b> MONTPELIER	<b>Date:</b> 11/15/13	<b>ROUTE</b> Min-6420 ETE mileage: 0.0 to 1.641
<b>Crash Locations</b> Fatal, Injury, Property Damage Only, Unknown Crash Type						<b>Total Mileage: 1.641 mi</b>		<b>1 of 1</b> TWN mileage: 0.0 to 1.641		