

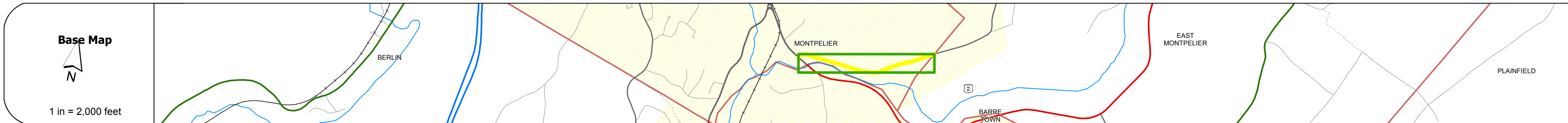
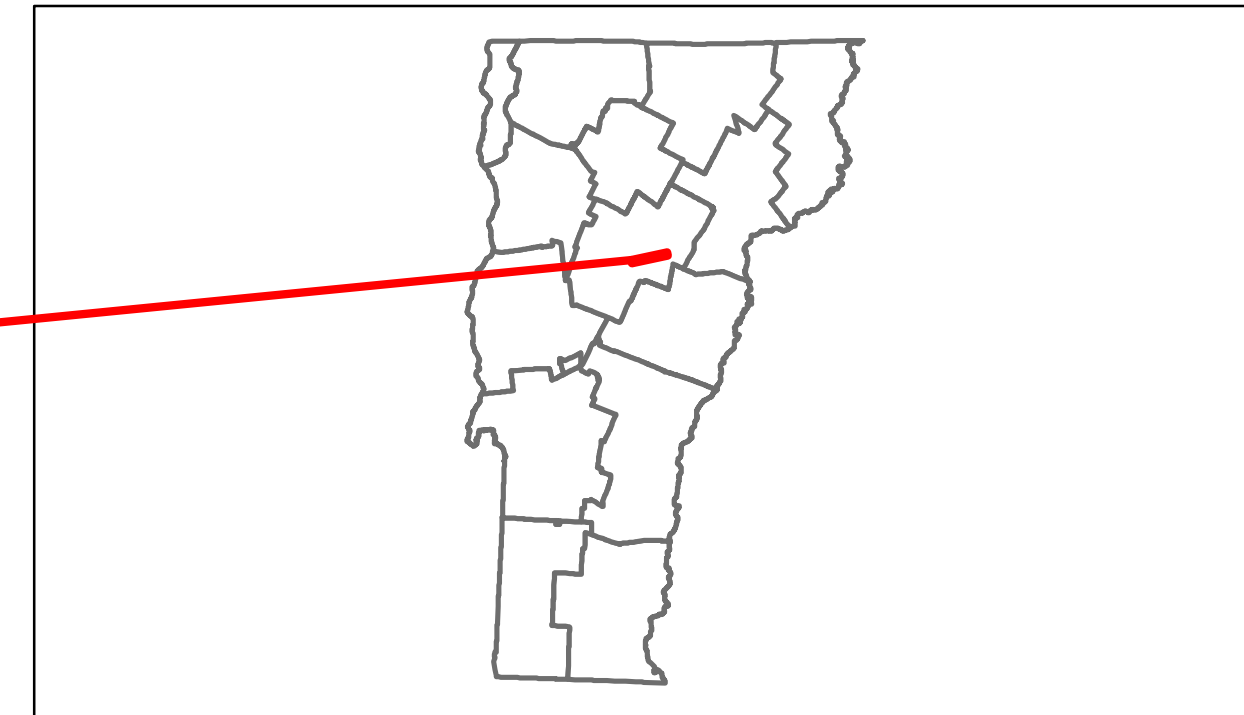


Route Log Progress Chart










DRAFT

Please Note: Errors and Omissions May Exist.
Contact the VTrans Mapping Unit with questions or concerns.

DISTRICT	TOWN	ROUTE
6	MONTPELIER	Min-6414



DESCRIPTION BLOCK



Historic Projects Retirement, Resurface, Unknown, Bituminous Mix, Skippy Mix, Bituminous Seal, Bituminous Concrete, Concrete, Gravel, Surface Treated Gravel, Plant Mix, Reclaimed Base and Bituminous Concrete	Functional Class 1, 2, 6, 7, 8, 11, 12, 14, 16, 17, 19	Curves curve left, curve right	Road Widths (ft)	AADT (count)	Mileage by Functional Class By Sheet 6414 17 - Urban - collector 0.910	Mileage by Town By Sheet MONTPELIER - S64141211 0.91 of 0.91	DISTRICT 6	TOWN MONTPELIER	Date: 11/15/13	ROUTE Min-6414 ETE mileage: 0.0 to 0.91
Crash Locations Fatal, Injury, Property Damage Only, Unknown Crash Type						Total Mileage: 0.910 mi		1 of 1 TWN mileage: 0.0 to 0.91		ROUTE Min-6414 ETE mileage: 0.0 to 0.91