


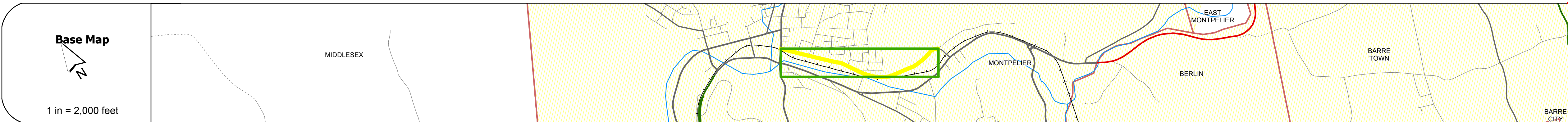
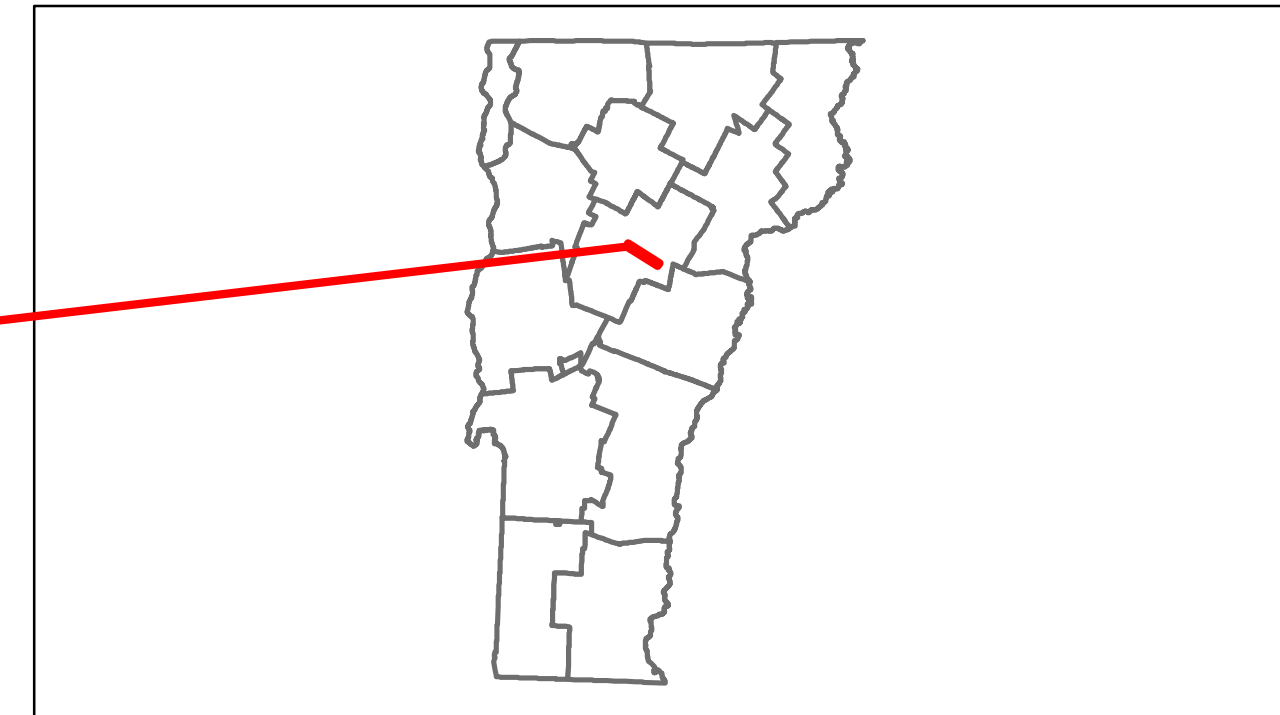


# Route Log Progress Chart

**DRAFT**

Please Note: Errors and Omissions May Exist.  
Contact the VTrans Mapping Unit with questions or concerns.

DISTRICT	TOWN	ROUTE
6	MONTPELIER	Min-6406



<b>Curves</b>	
---------------	--

<b>Grades</b>	
---------------	--





<b>Maintenance Garage</b>	(Not State Maintained)
---------------------------	------------------------

<b>Traffic Counters</b>	56W177, 56W082, 56W288
-------------------------	------------------------

<b>Functional Class</b>	17
-------------------------	----

<b>Speed Zone</b>	
-------------------	--



<b>DESCRIPTION BLOCK</b>

<b>Historic Projects</b> Retreatment, Resurface, Unknown, Bituminous Mix, Skippy Mix, Bituminous Seal, Concrete, Reclaimed Base and Bituminous Concrete	<b>Functional Class</b> 1, 2, 3, 4, 5, 6, 7, 8, 9, 10, 11, 12, 13, 14, 15, 16, 17, 18, 19	<b>Curves</b> curve left, curve right	<b>Grades</b> grade up, grade down	<b>Road Widths</b> (ft)	<b>Traffic Counters</b> (counter ID)	<b>AADT</b> (count)	<b>Crash Locations</b> Fatal, Property Damage Only, Injury, Unknown Crash Type	<b>Mileage by Functional Class By Sheet</b> 6406 17 - Urban - collector 1.110	<b>Mileage by Town By Sheet</b> MONTPELIER - S64061211 1.11 of 1.11	<b>DISTRICT</b> 6	<b>TOWN</b> MONTPELIER	<b>Date:</b> 11/15/13	<b>ROUTE</b> Min-6406 ETE mileage: 0.0 to 1.11
<b>Total Mileage: 1.110 mi</b>								<b>Total Mileage: 1.11 mi</b>					