


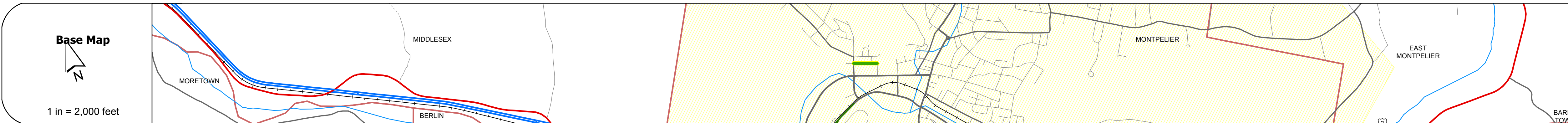
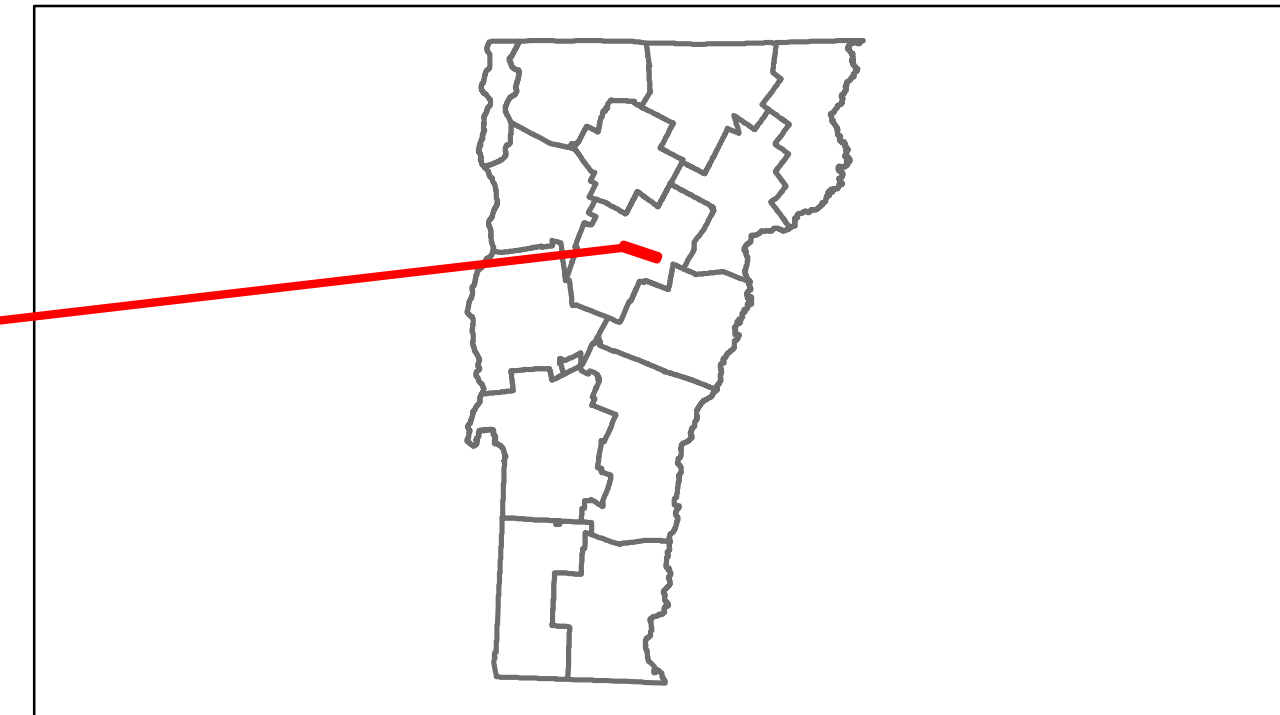


Route Log Progress Chart

DRAFT

Please Note: Errors and Omissions May Exist.
Contact the VTrans Mapping Unit with questions or concerns.

DISTRICT	TOWN	ROUTE
6	MONTPELIER	Min-6404



Curves	
---------------	--

Grades	
---------------	--

Historic Projects	
--------------------------	--

Maintenance Garage	
---------------------------	--

Traffic Counters	
-------------------------	--

Functional Class	
-------------------------	--

Speed Zone	
-------------------	--

AADT Counts	2012: 480
	2011: 480
	2010: 480
	2009: 480
	2008: 480

Crash Locations	2012
	2011
	2010
	2009
	2008

DESCRIPTION BLOCK

Historic Projects Retreatment, Resurface, Unknown, Bituminous Mix, Skippy Mix, Bituminous Seal, Bituminous Concrete, Concrete, Gravel, Surface Treated Gravel, Plant Mix, Reclaimed Base and Bituminous Concrete	Functional Class 1, 2, 6, 7, 8, 11, 12, 14, 16, 17, 19	Curves curve left, curve right	Road Widths (ft)	AADT (count)	Mileage by Functional Class By Sheet 6404 17 - Urban - collector 0.150	Mileage by Town By Sheet MONTPELIER - S64041211 0.15 of 0.15	DISTRICT 6	TOWN MONTPELIER	Date: 11/15/13 1 of 1 TWN mileage: 0.0 to 0.15	ROUTE Min-6404 ETE mileage: 0.0 to 0.15
					Total Mileage: 0.150 mi					