


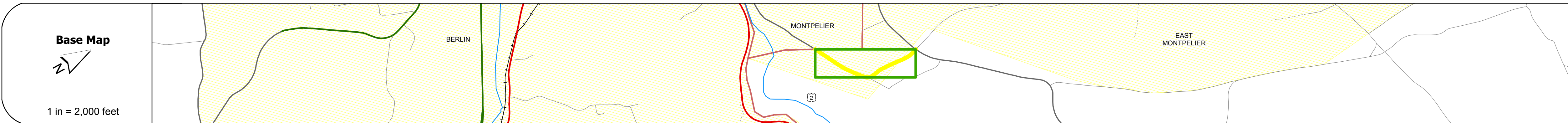
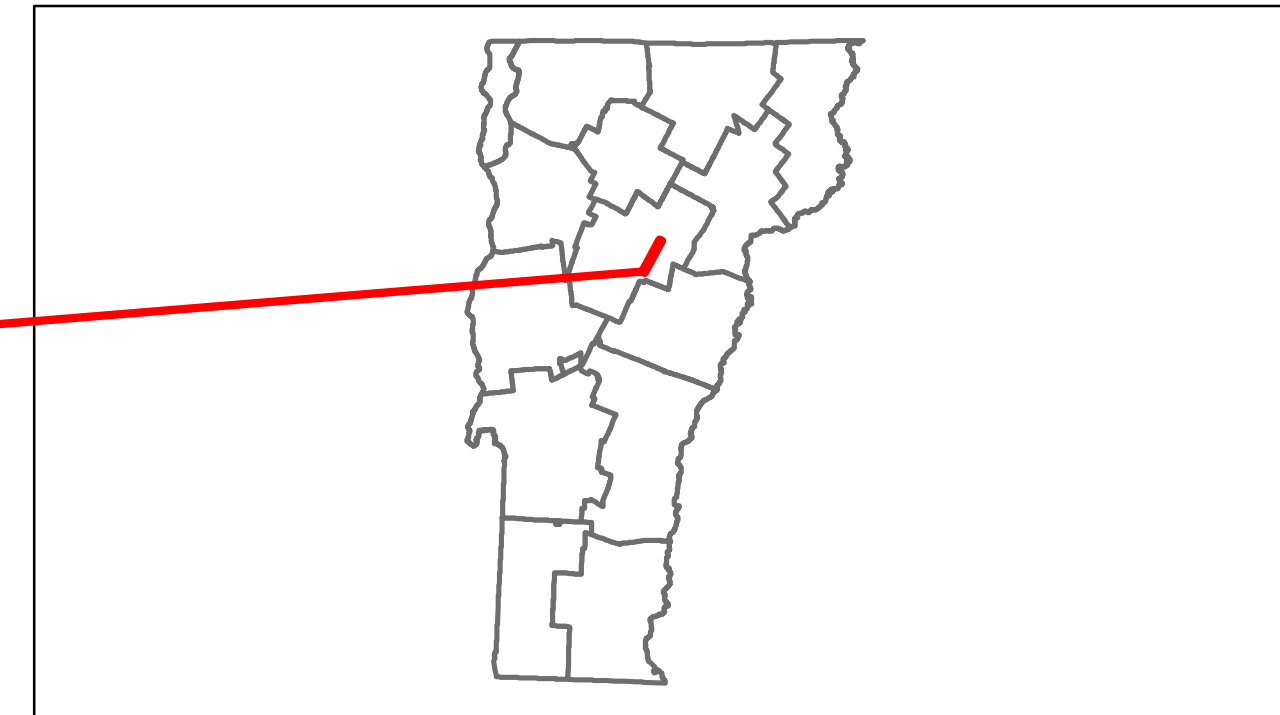


Route Log Progress Chart

DRAFT

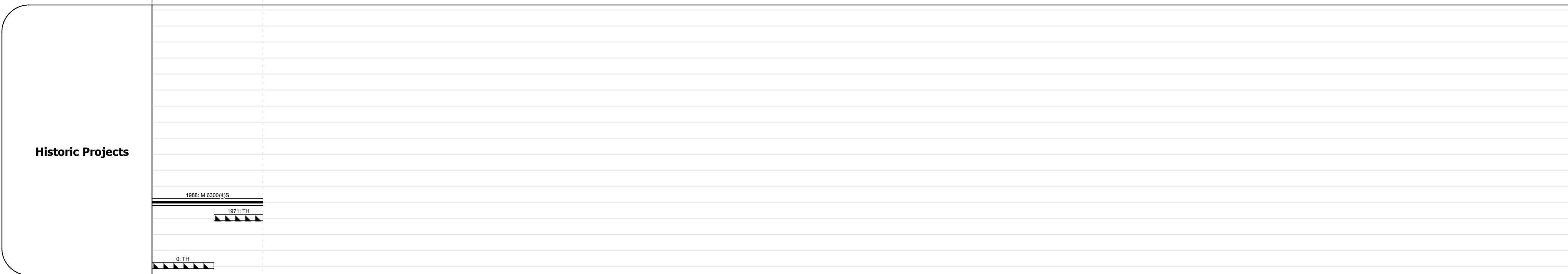
Please Note: Errors and Omissions May Exist.
Contact the VTrans Mapping Unit with questions or concerns.

DISTRICT	TOWN	ROUTE
6	EAST MONTPELIER	Min-6302



Curves	
---------------	--

Grades	
---------------	--





Maintenance Garage	(Not State Maintained)
---------------------------	------------------------

Traffic Counters	56W250 56W250
-------------------------	---------------

Functional Class	17
-------------------------	----

Speed Zone	
-------------------	--



DESCRIPTION BLOCK

Historic Projects Retreatment, Resurface, Unknown, Bituminous Mix, Skirny Mix, Bituminous Seal, Concrete, Gravel, Surface Treated Gravel, Plant Mix, Reclaimed Base and Bituminous Concrete, Concrete	Functional Class 1, 2, 6, 7, 8, 11, 12, 14, 16, 17, 19	Curves curve left, curve right	Road Widths (ft)	Traffic Counters (counter ID)	AADT (count)	Crash Locations Fatal, Injury, Property Damage Only, Unknown Crash Type	Mileage by Functional Class By Sheet 6302 17 - Urban - collector 0.700	Mileage by Town By Sheet EAST MONTPELIER - s63021207 0.7 of 0.7	DISTRICT 6	TOWN EAST MONTPELIER	Date: 11/15/13	ROUTE Min-6302 ETE mileage: 0.0 to 0.7
							Total Mileage: 0.700 mi					